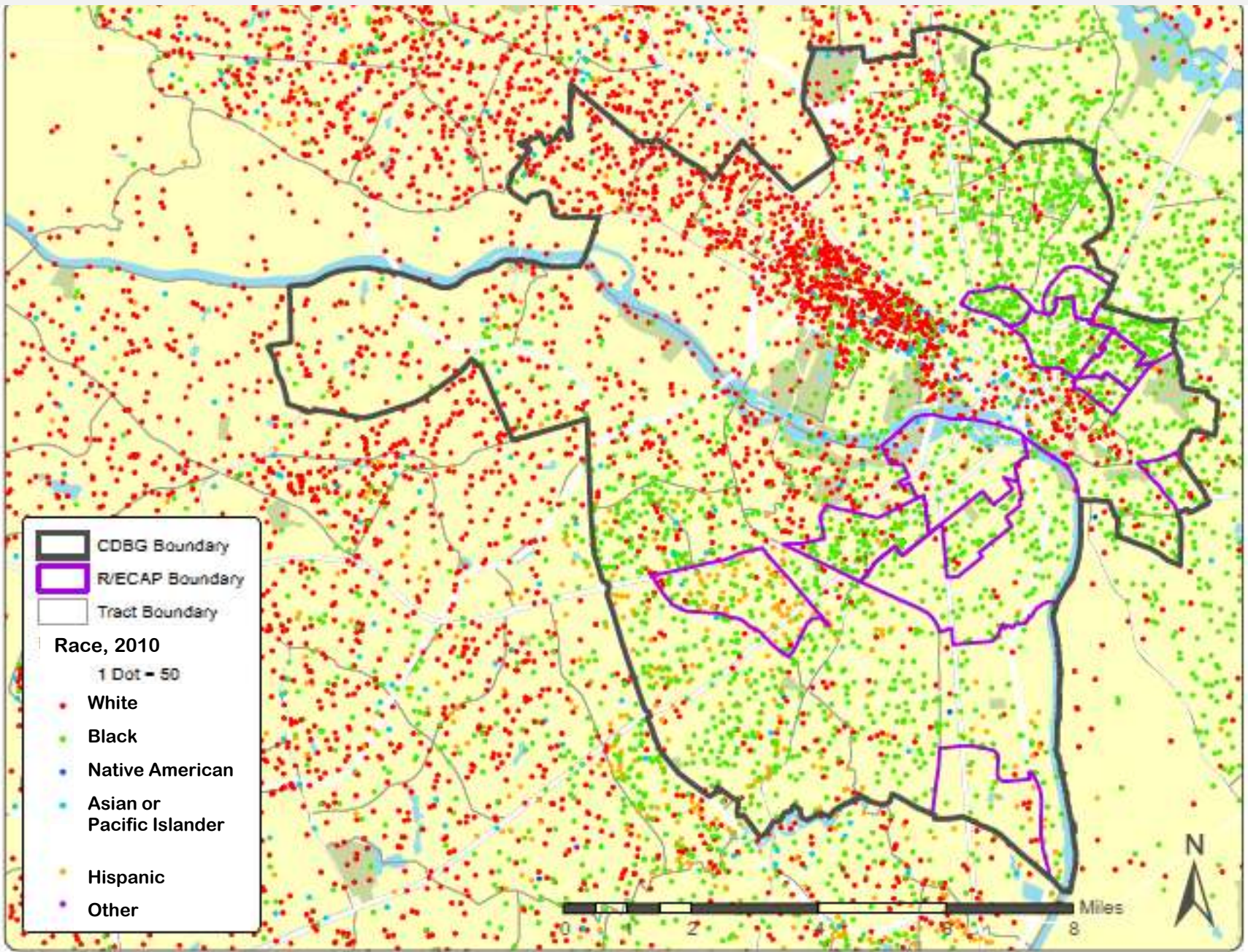


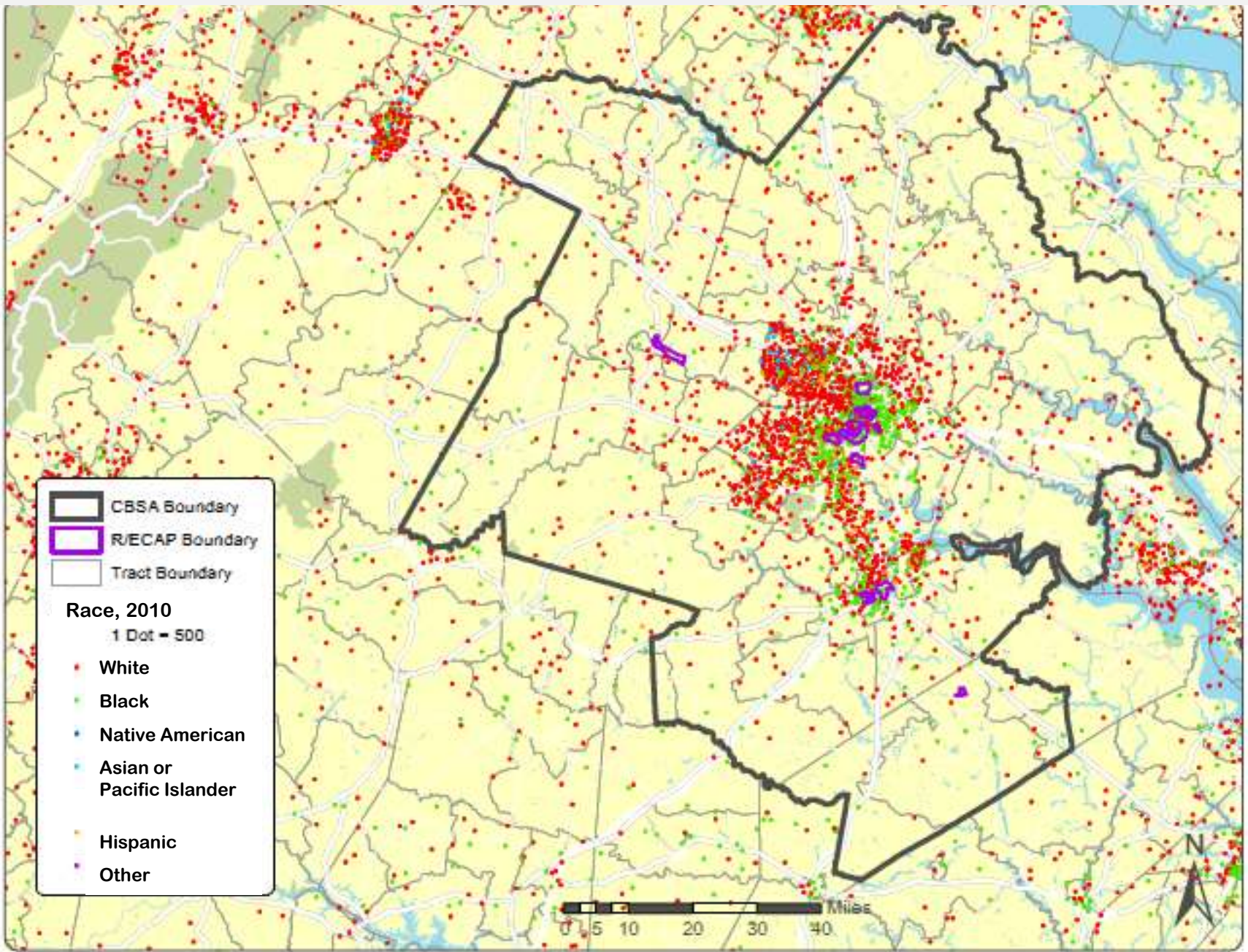
AFFH Template Maps

- Map 1 – Current race/ethnicity dot density map for Jurisdiction and Region with R/ECAPs
- Map 2 – Past race/ethnicity dot density map for Jurisdiction and Region with R/ECAPs
- Map 3 – Current national origin (top 5) dot density map for Jurisdiction and Region with R/ECAPs
- Map 4 - Map of LEP persons (by top 5 languages) for Jurisdiction and Region with R/ECAPs
- Map 5 - Public Housing, Project-Based Section 8, Other Multifamily, and LIHTC locations mapped with race/ethnicity dot density map with R/ECAPs, distinguishing categories of publicly supported housing by color
- Map 6 - Voucher dot density map with race/ethnicity dot density map and R/ECAPs
- Map 7 - Map of households experiencing one or more housing burdens in Jurisdiction and Region with R/ECAPs and race/ethnicity dot density
- Map 8 - Map of households experiencing one or more housing burdens in Jurisdiction and Region with R/ECAPs and national origin dot density
- Map 9 - Mapped school proficiency index for Jurisdiction and Region with race/ethnicity, national origin, family status, and R/ECAPs
- Map 10 - Mapped jobs proximity index for Jurisdiction and Region with race/ethnicity, national origin, family status and R/ECAPs
- Map 11 - Mapped labor engagement index with race/ethnicity, national origin, family status and R/ECAPs
- Map 12 - Mapped transit proximity index for Jurisdiction and Region with race/ethnicity, national origin, family status and R/ECAPs
- Map 13 - Mapped poverty exposure index with race/ethnicity, national origin, family status and R/ECAPs
- Maps 14 - Mapped environmental health hazards index with race/ethnicity, national origin, family status and R/ECAPs
- Map 15 - Dot density map of the population of persons with disabilities by persons with vision, hearing, cognitive, ambulatory, self-care, and independent living difficulties with R/ECAPs for Jurisdiction and Region
- Map 16 - Map of all persons with disabilities by age range (5-17)(18-64)(65+) with R/ECAPs

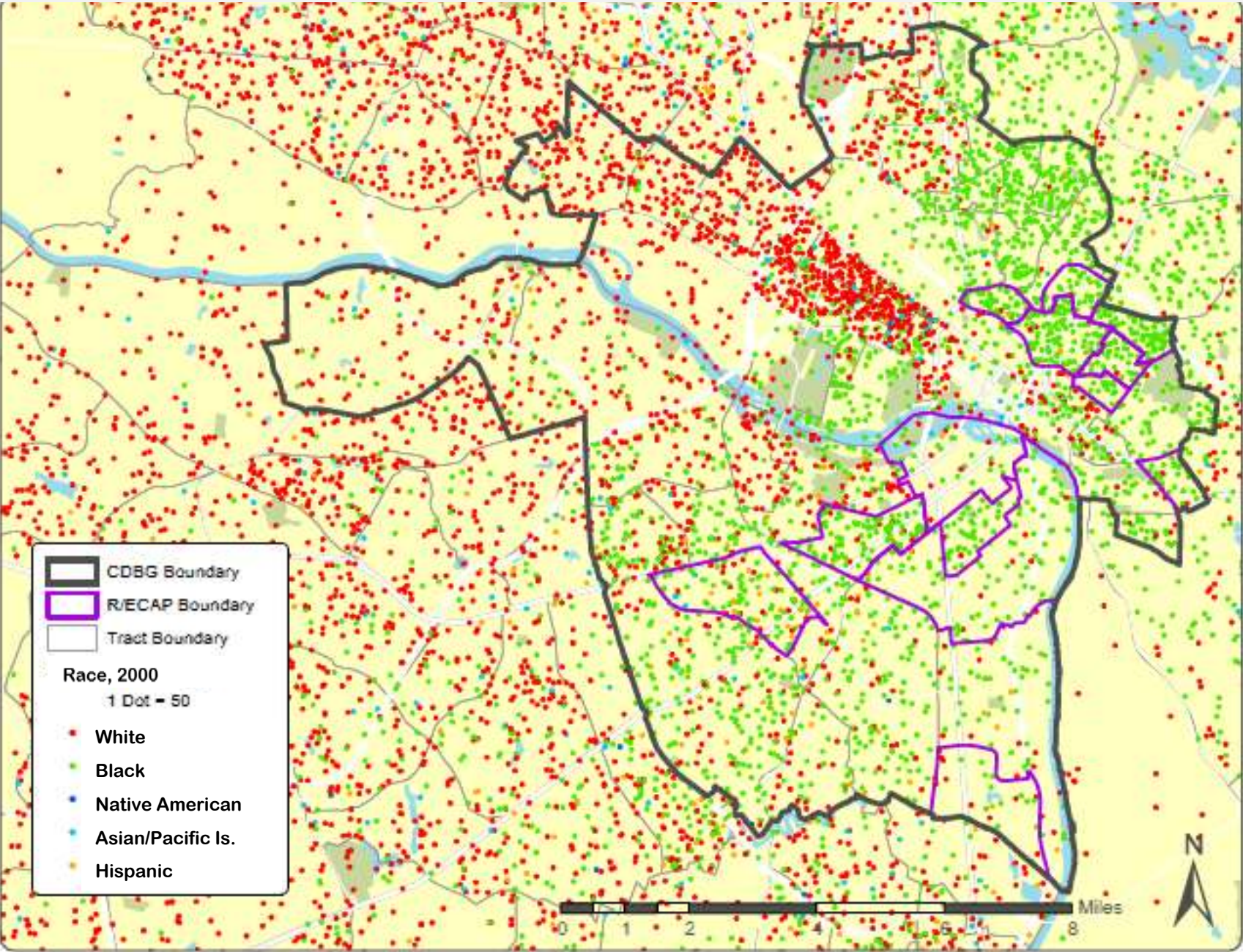
Map 1. Race/Ethnicity 2010, Jurisdiction X



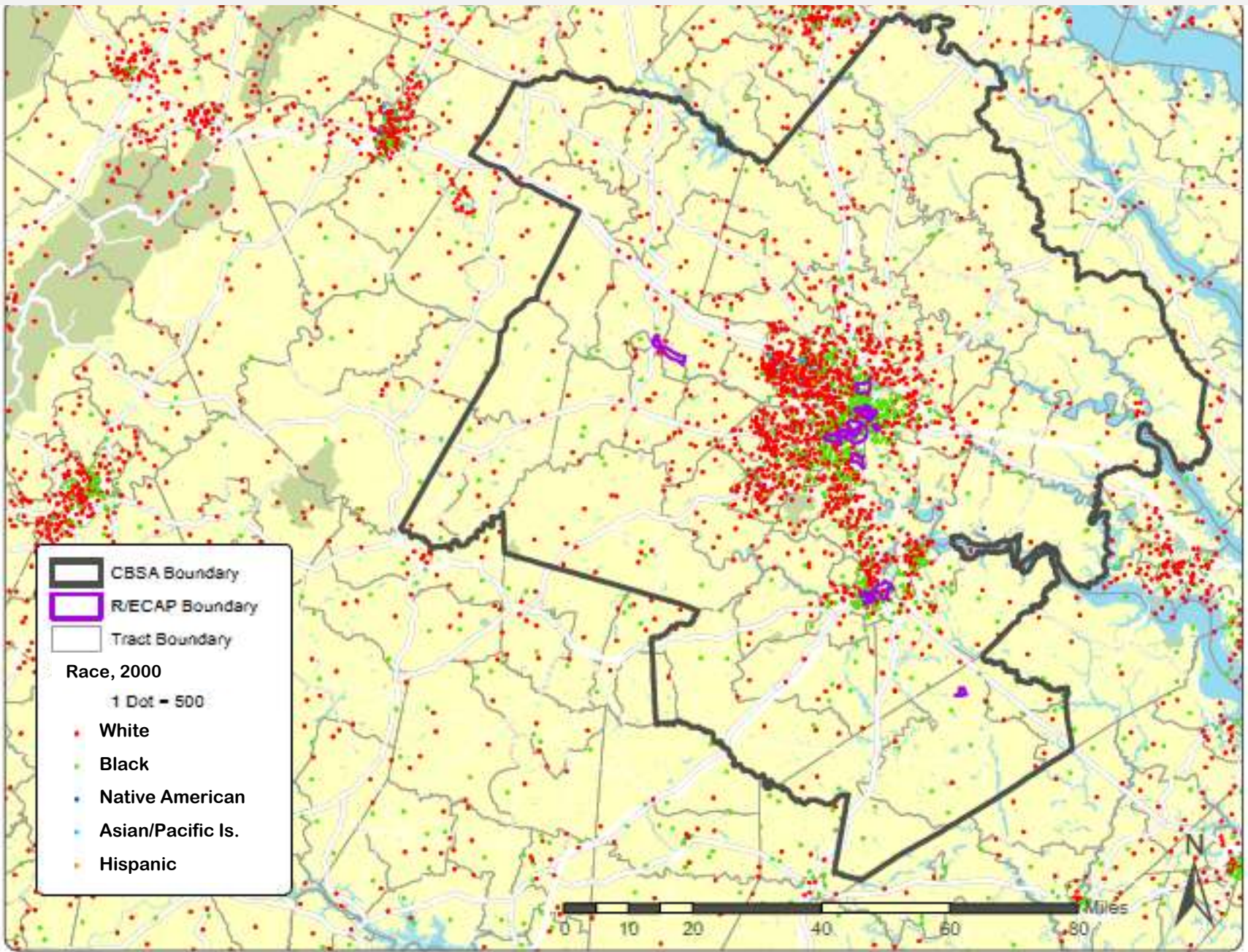
Map 1. Race/Ethnicity 2010, Region X



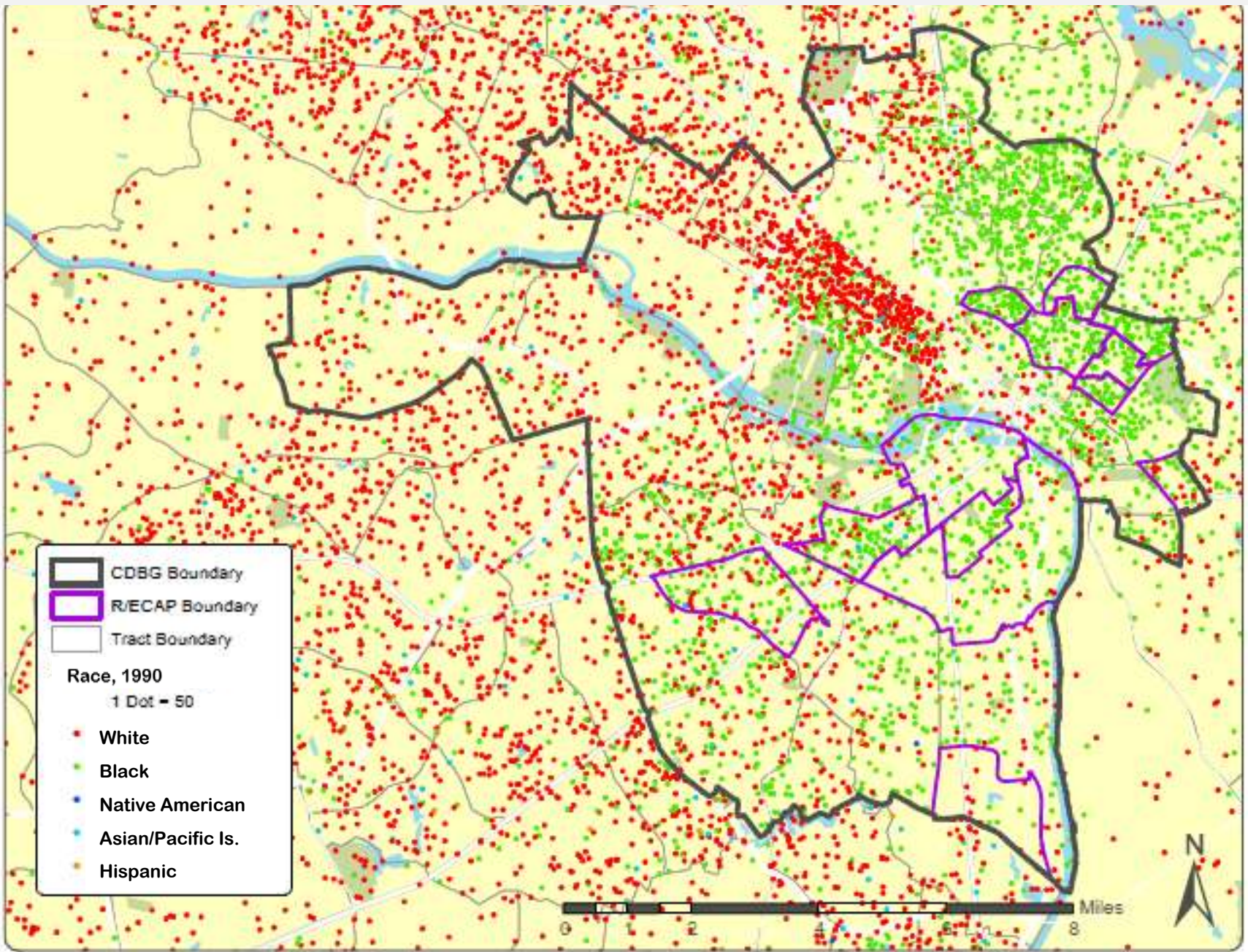
Map 2. Race/Ethnicity 2000, Jurisdiction X



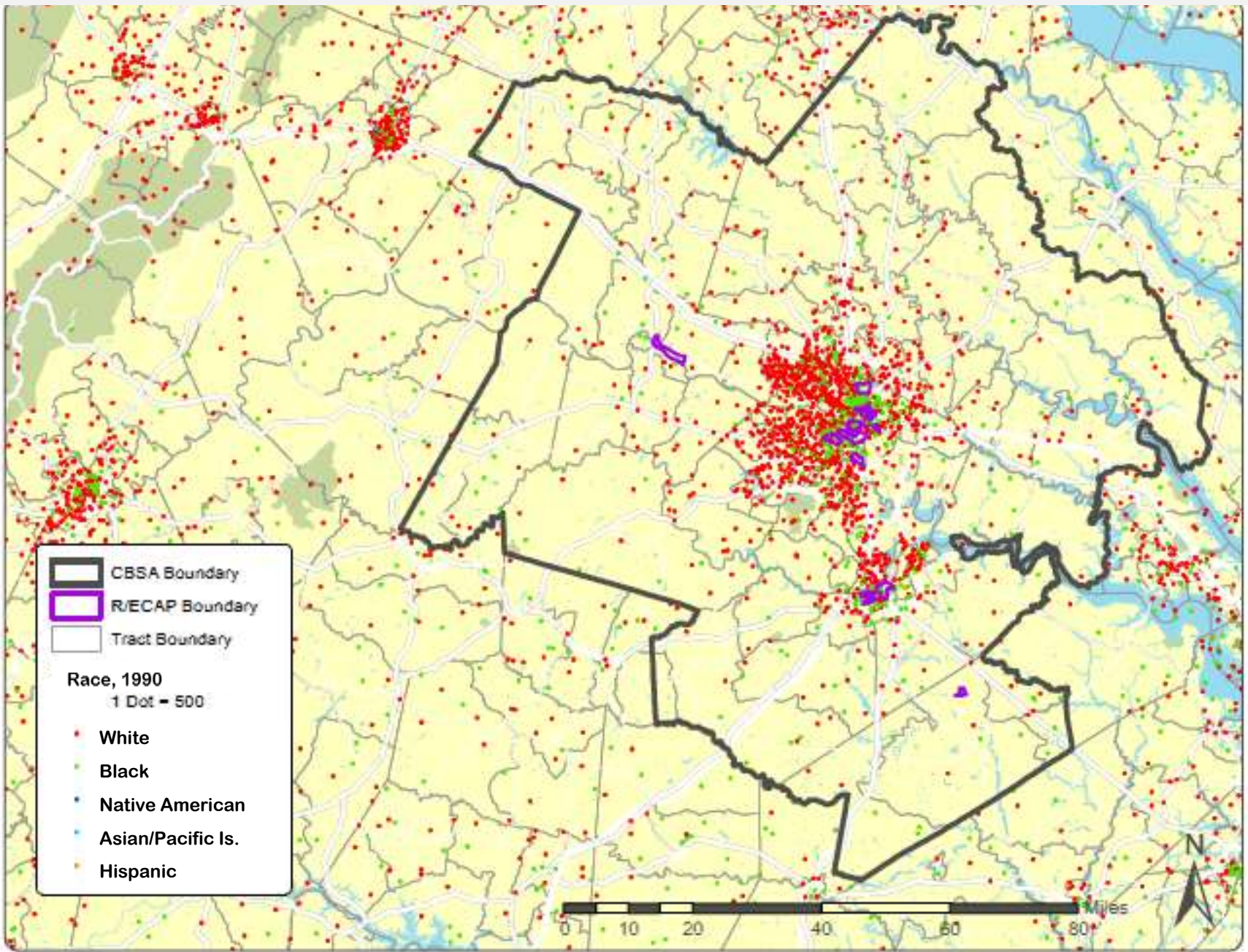
Map 2. Race/Ethnicity 2000, Region X



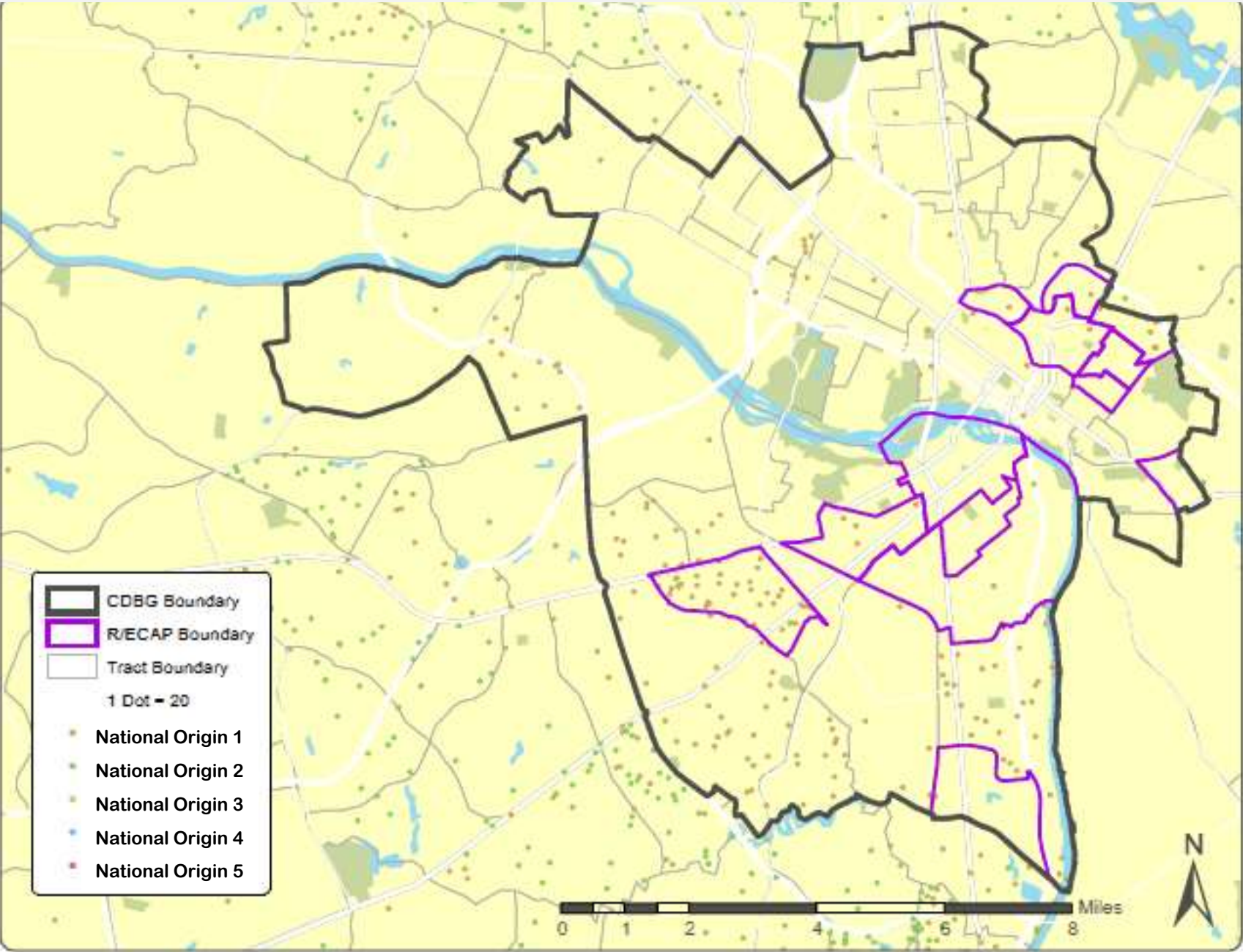
Map 2. Race/Ethnicity 1990, Jurisdiction X



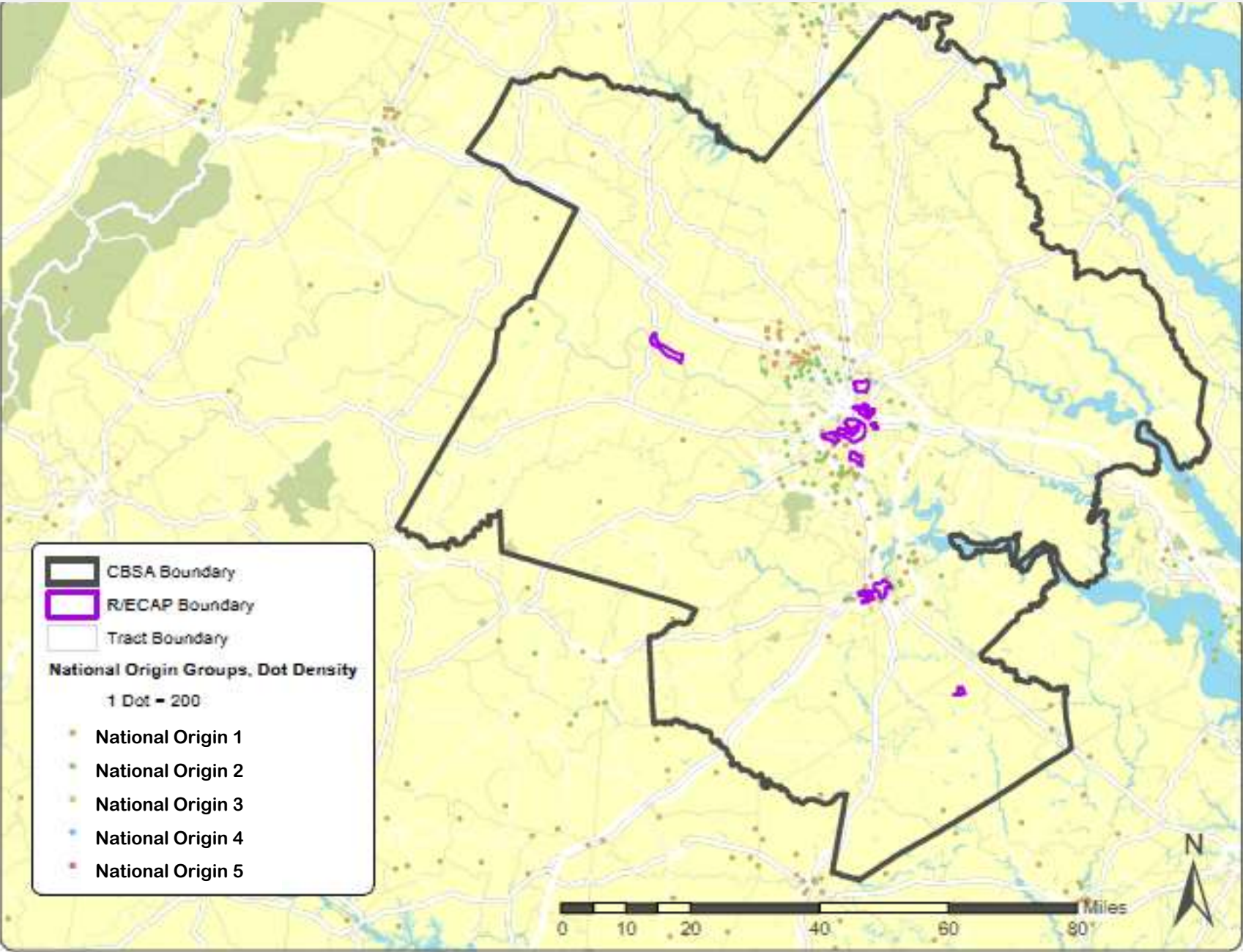
Map 2. Race/Ethnicity 1990, Region X



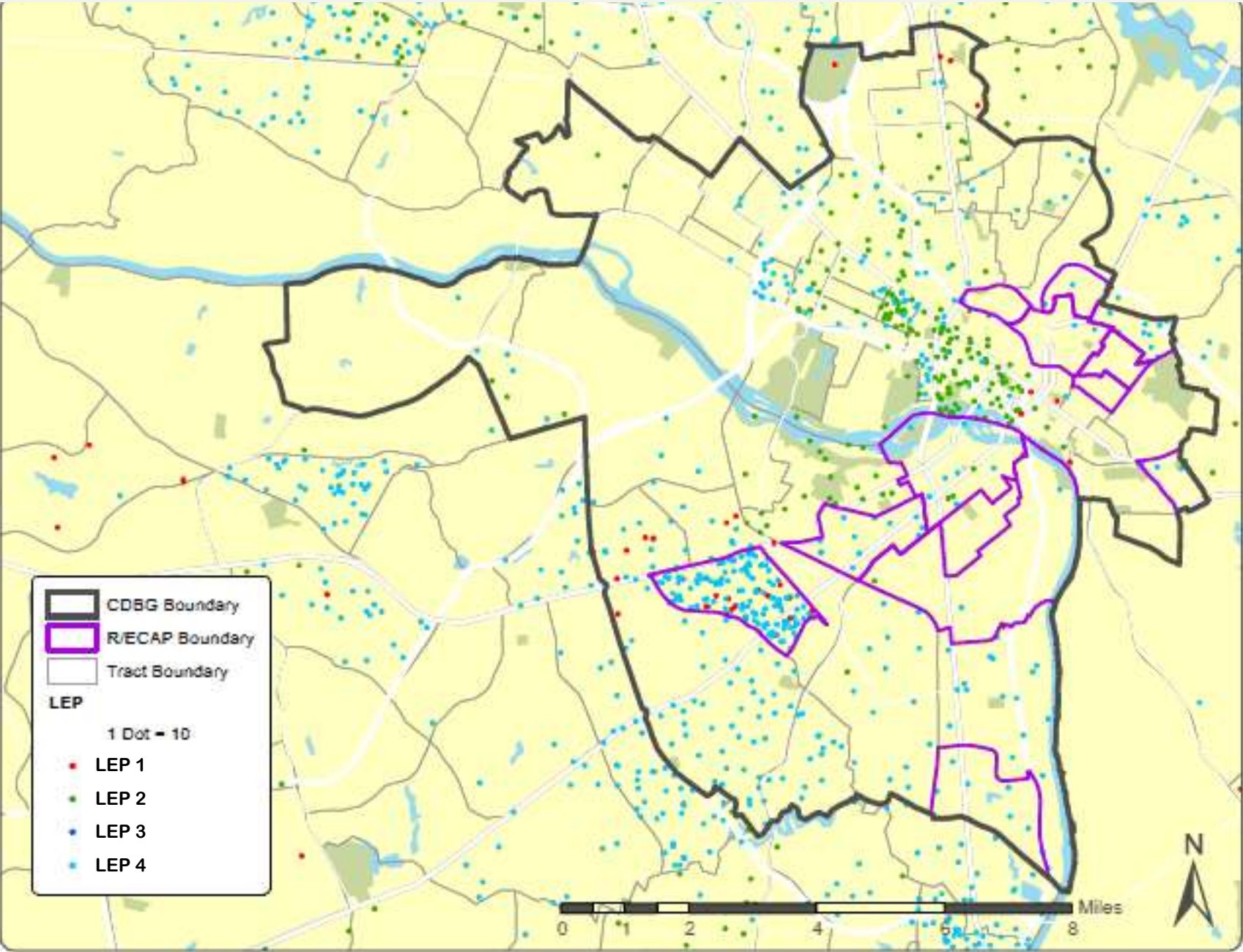
Map 3. National Origin, Jurisdiction X



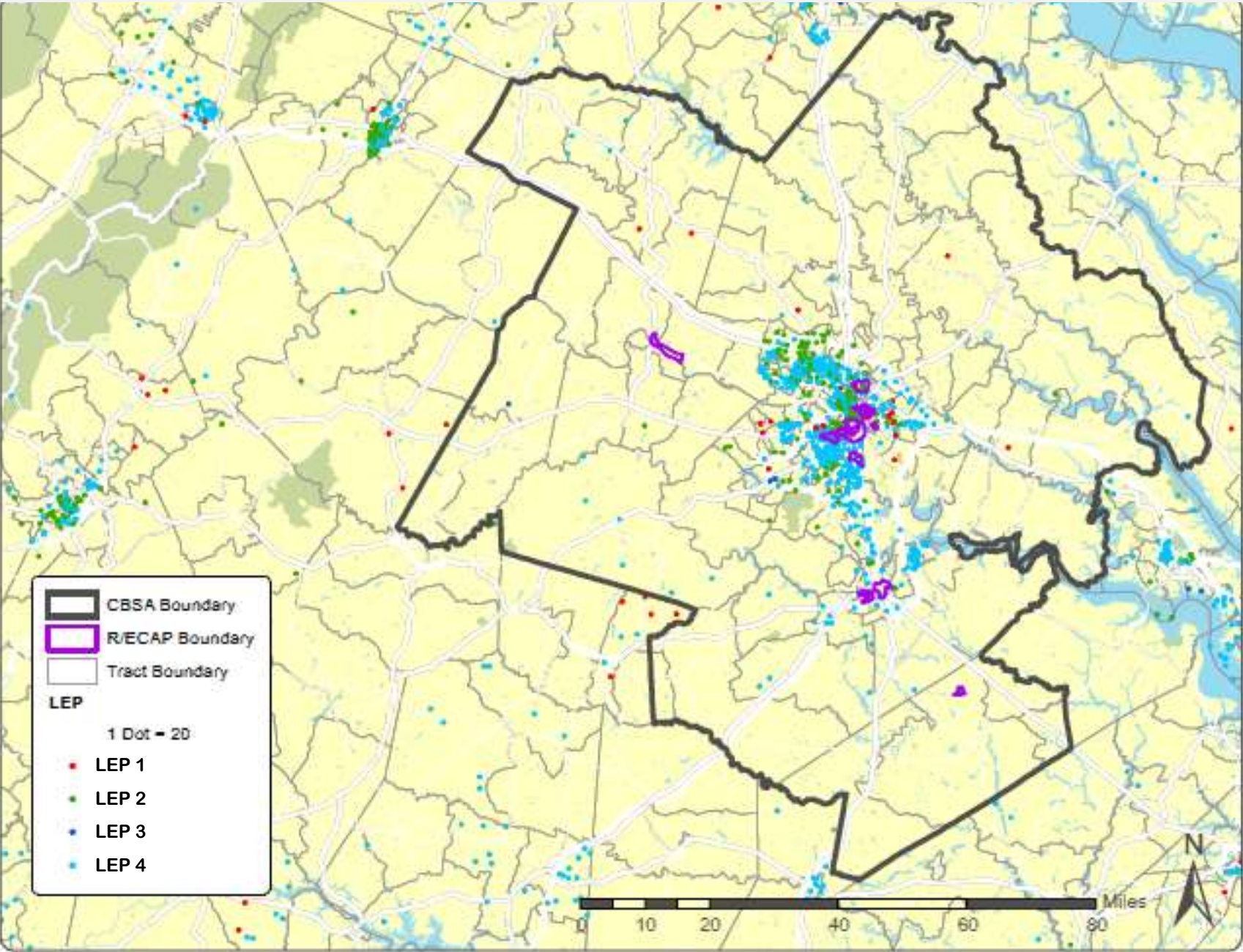
Map 3. National Origin, Region X



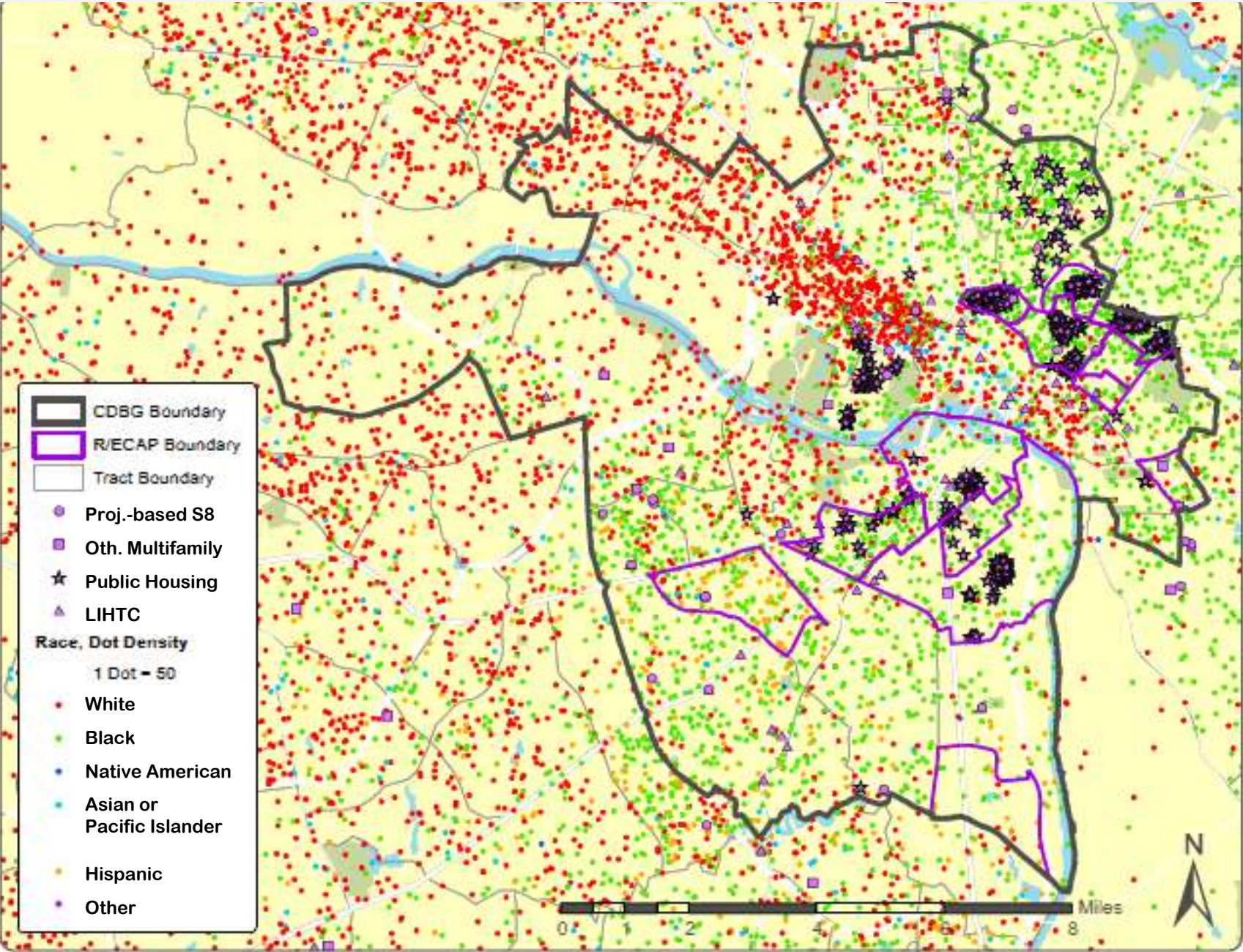
Map 4. Limited English Proficiency, Jurisdiction X



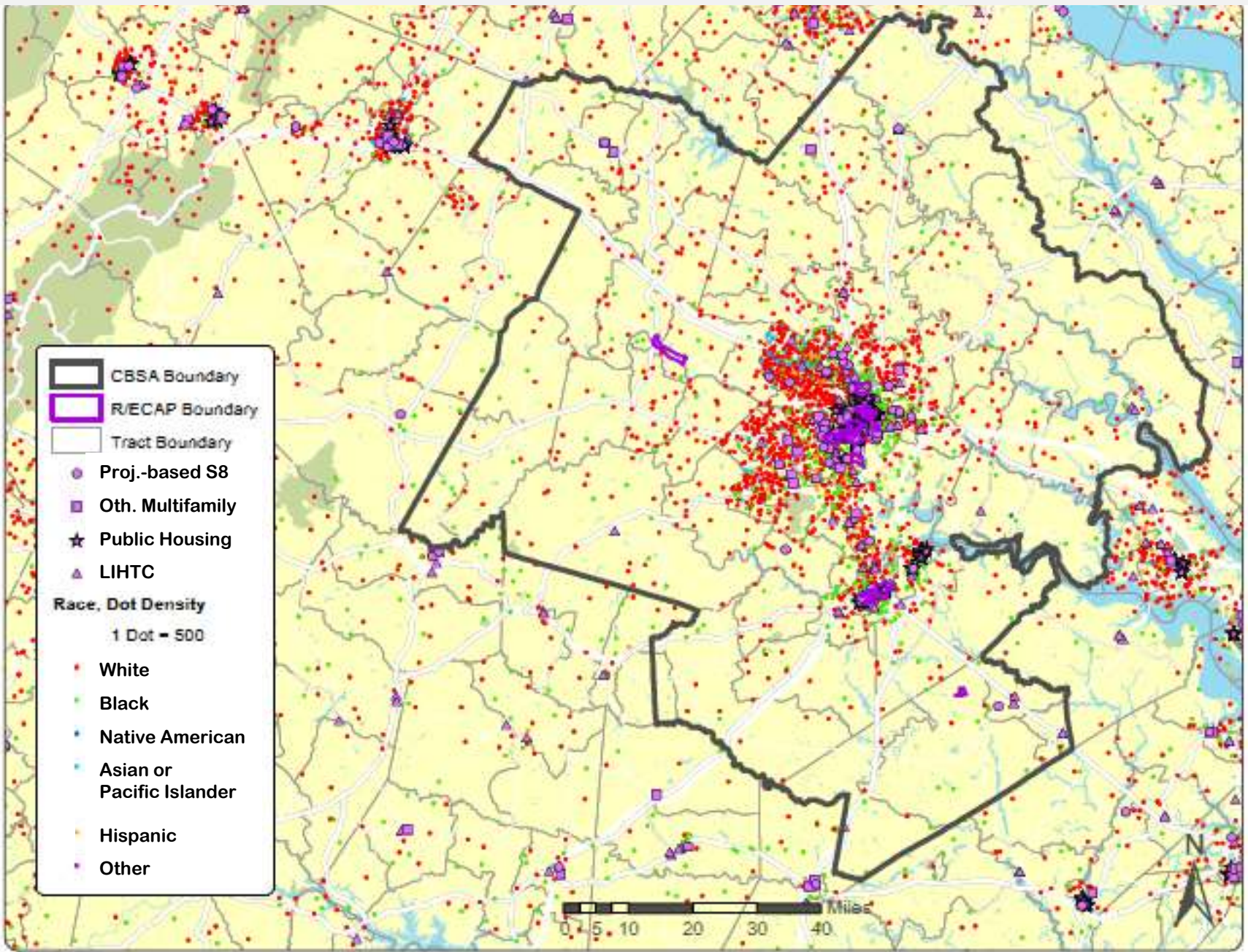
Map 4. Limited English Proficiency, Region X



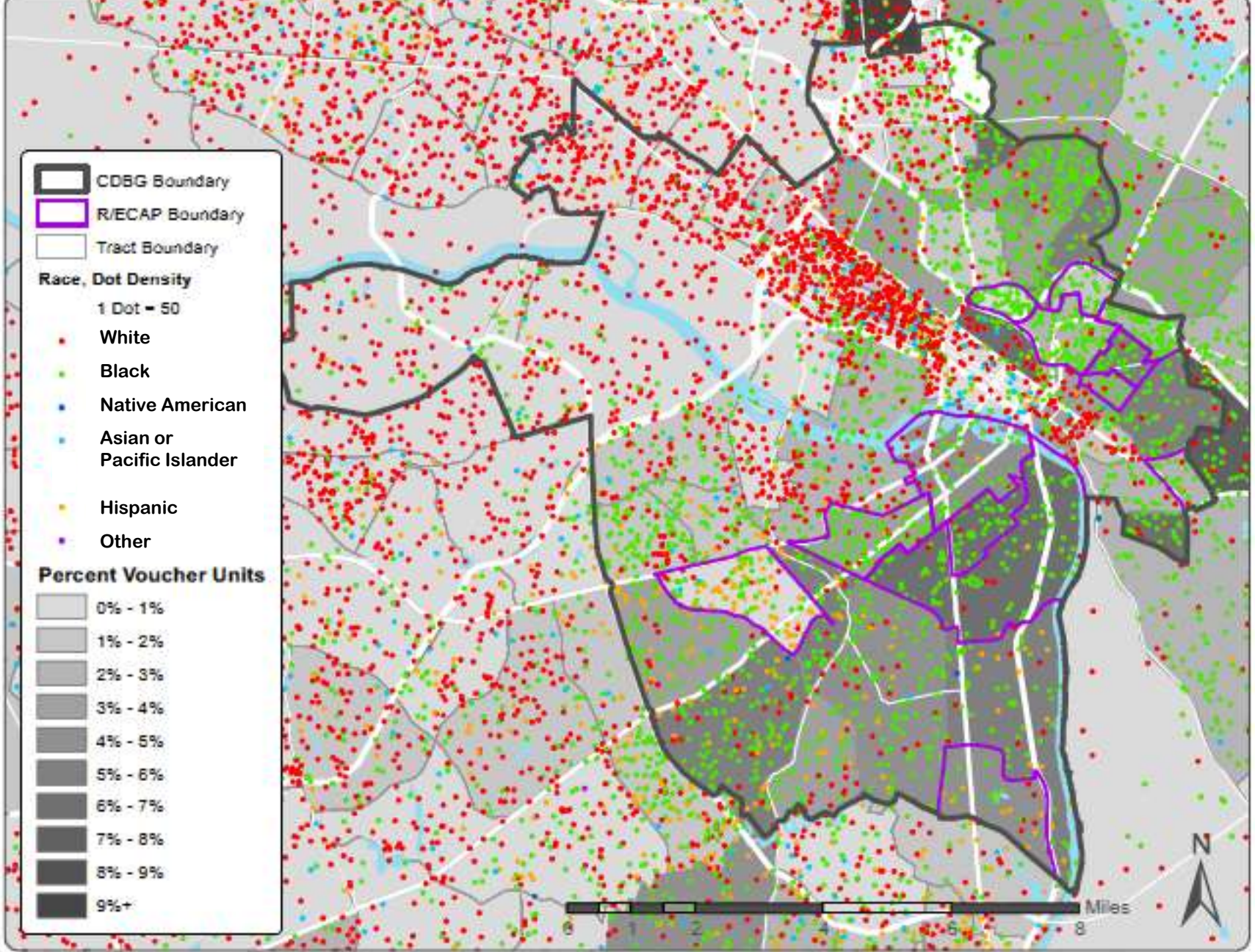
Map 5. Subsidized Housing and Race/Ethnicity, Jurisdiction X



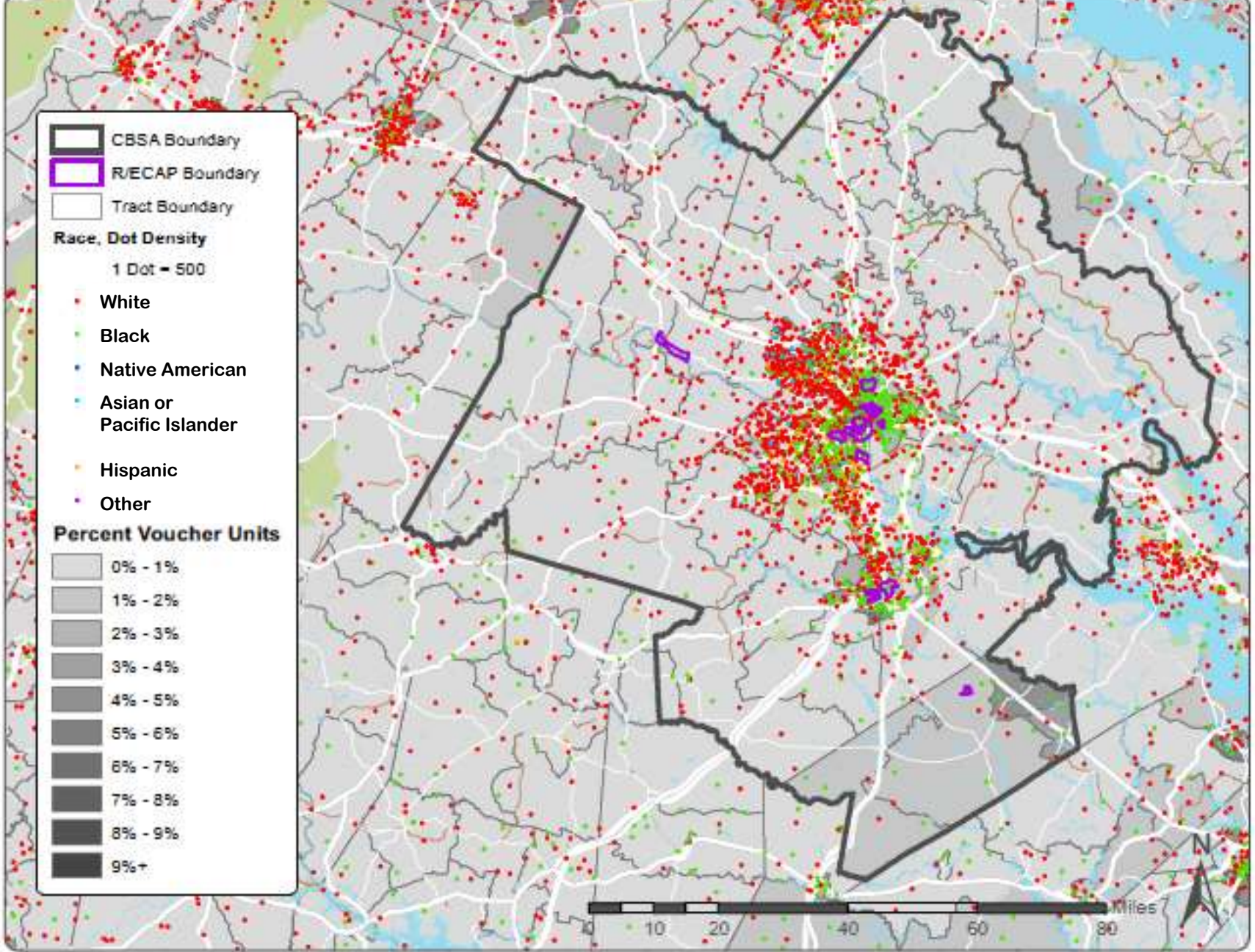
Map 5. Subsidized Housing and Race/Ethnicity, Region X



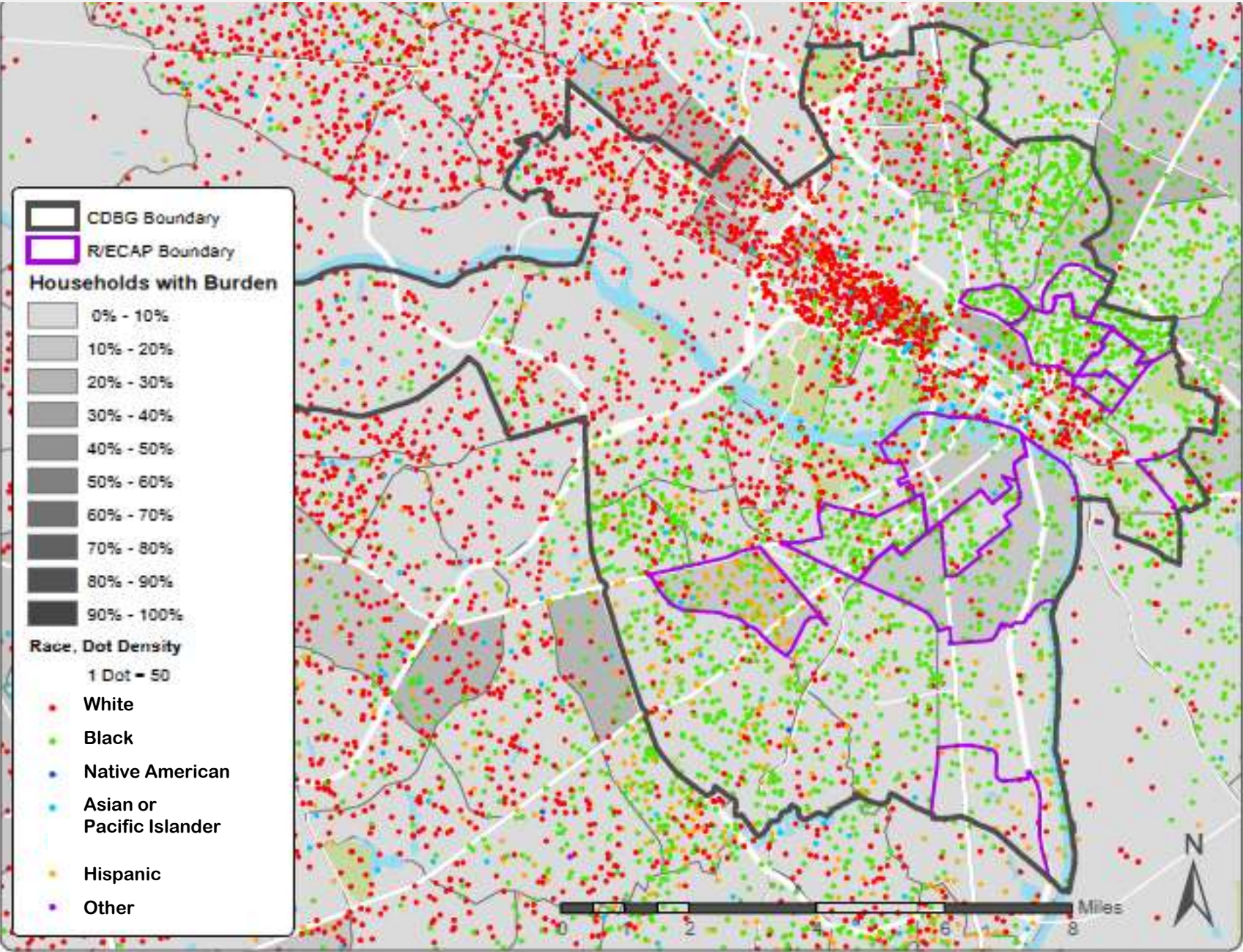
Map 6. Housing Choice Vouchers and Race/Ethnicity, Jurisdiction X



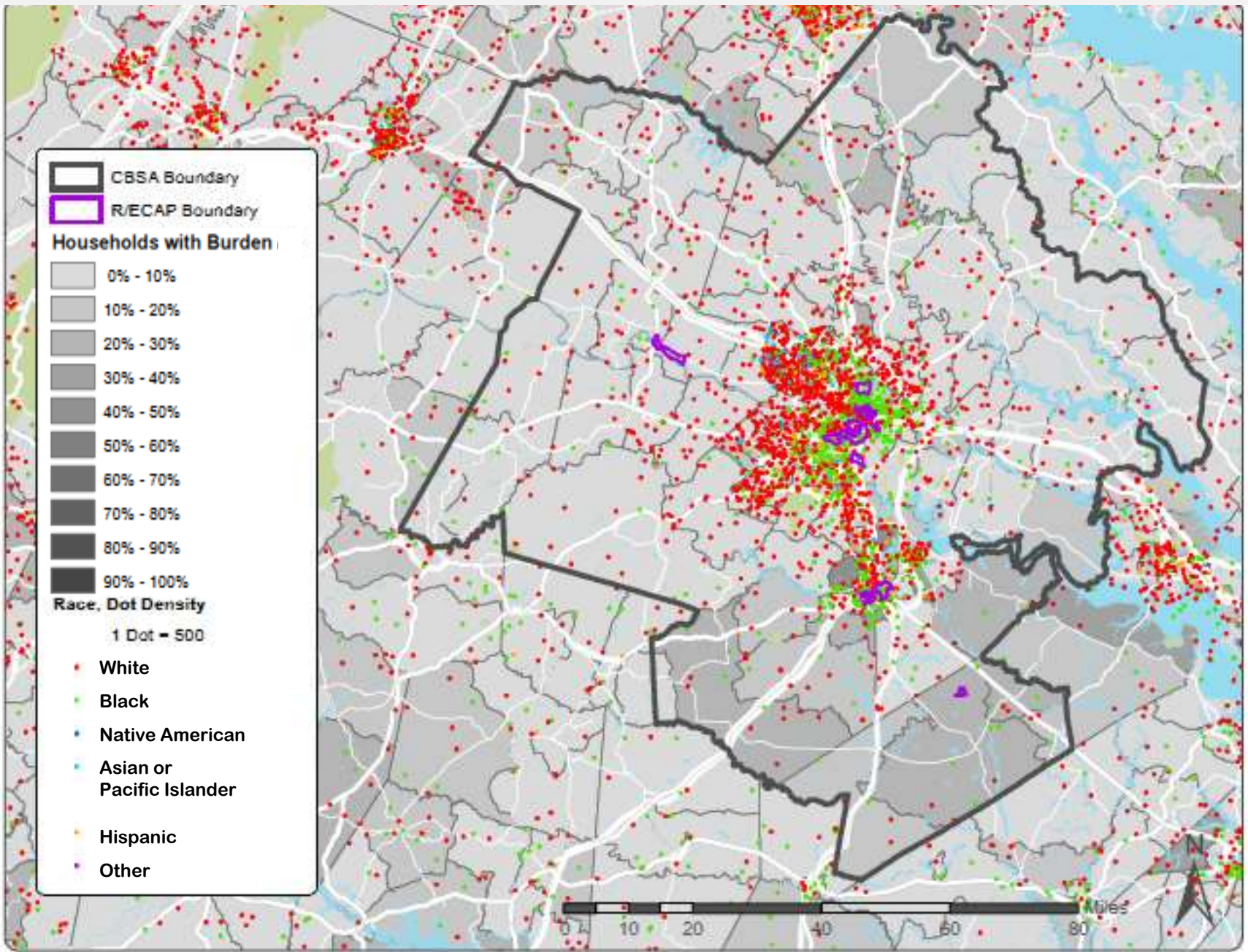
Map 6. Housing Choice Vouchers and Race/Ethnicity, Region X



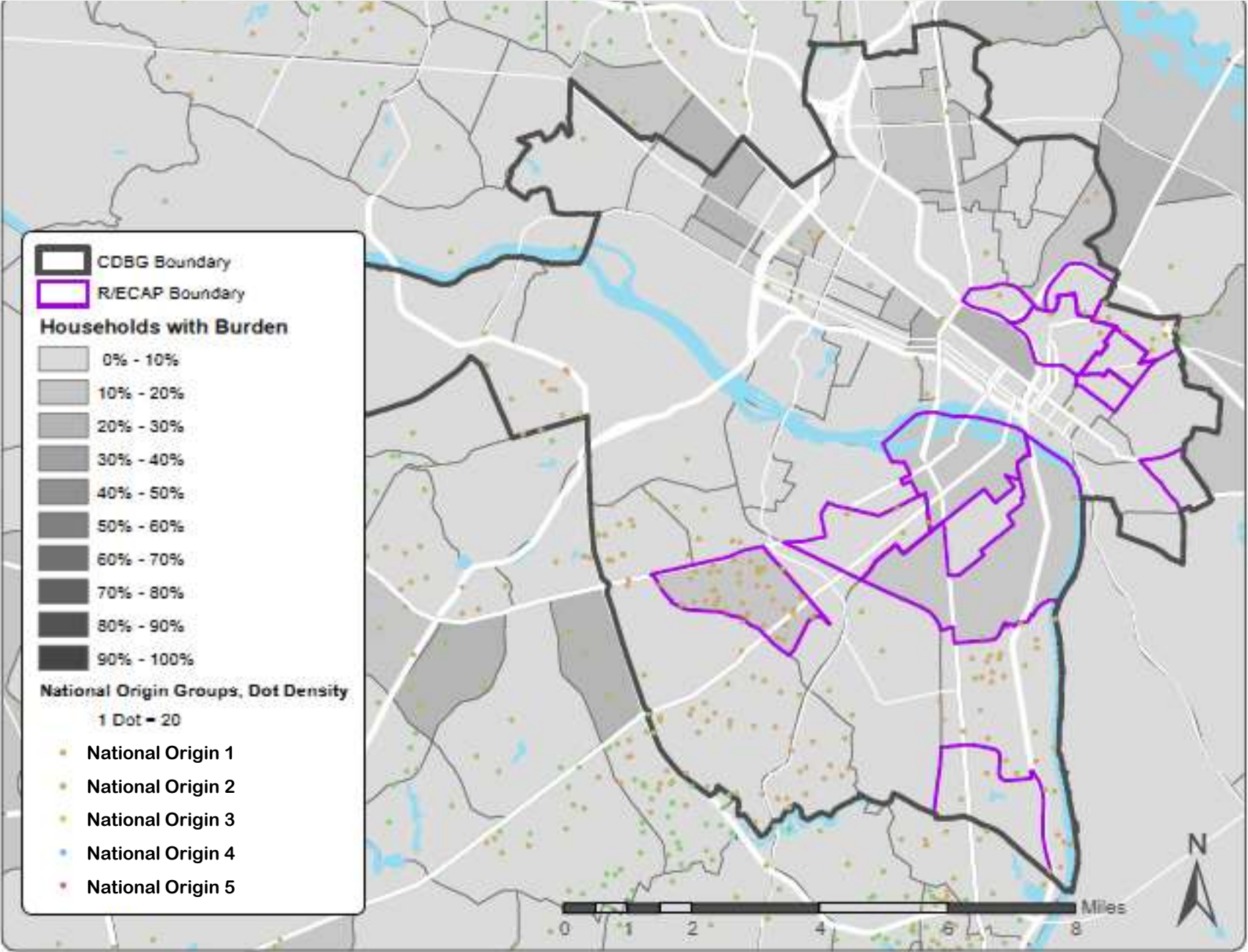
Map 7. Housing Burden and Race/Ethnicity, Jurisdiction X



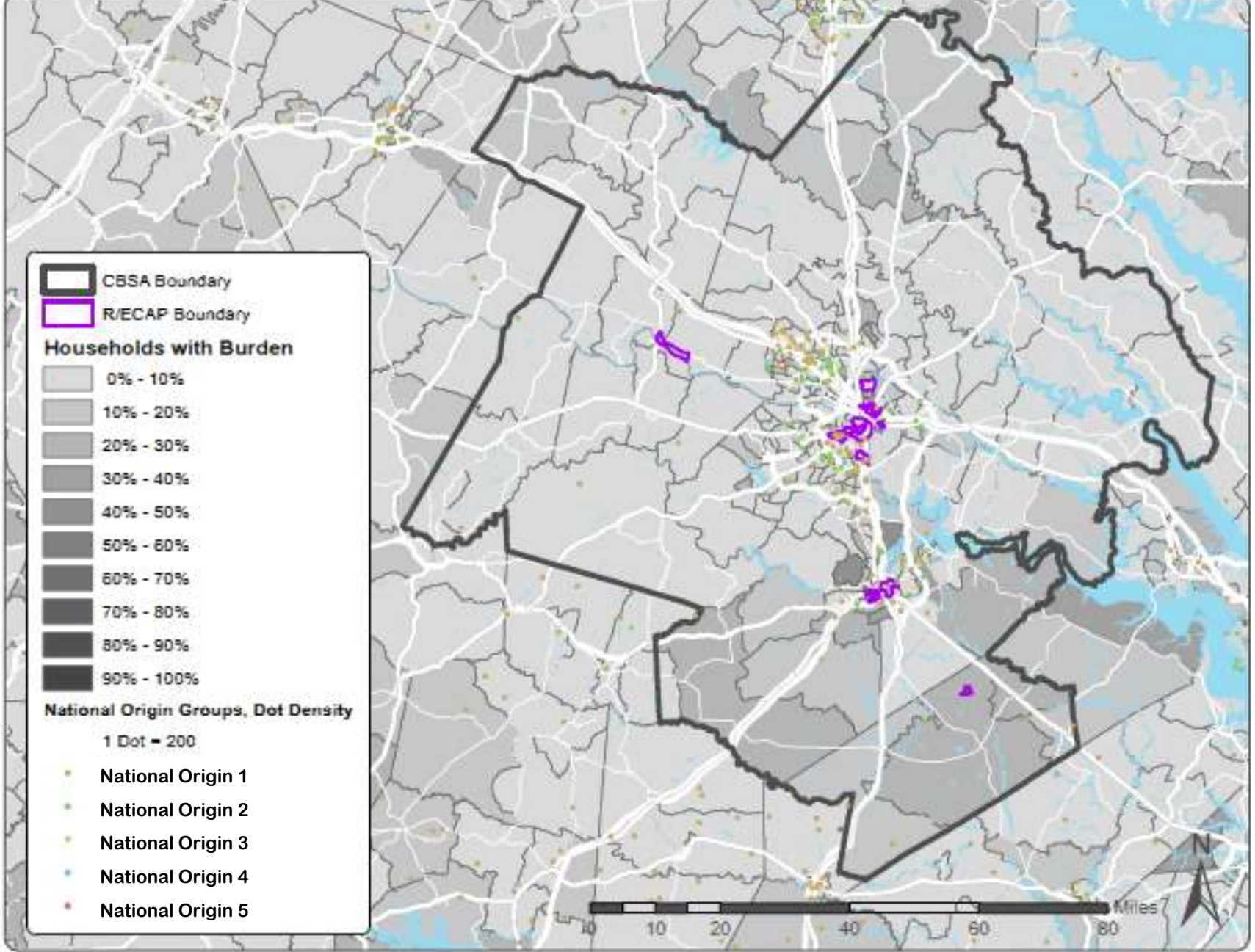
Map 7. Housing Burden and Race/Ethnicity, Region X



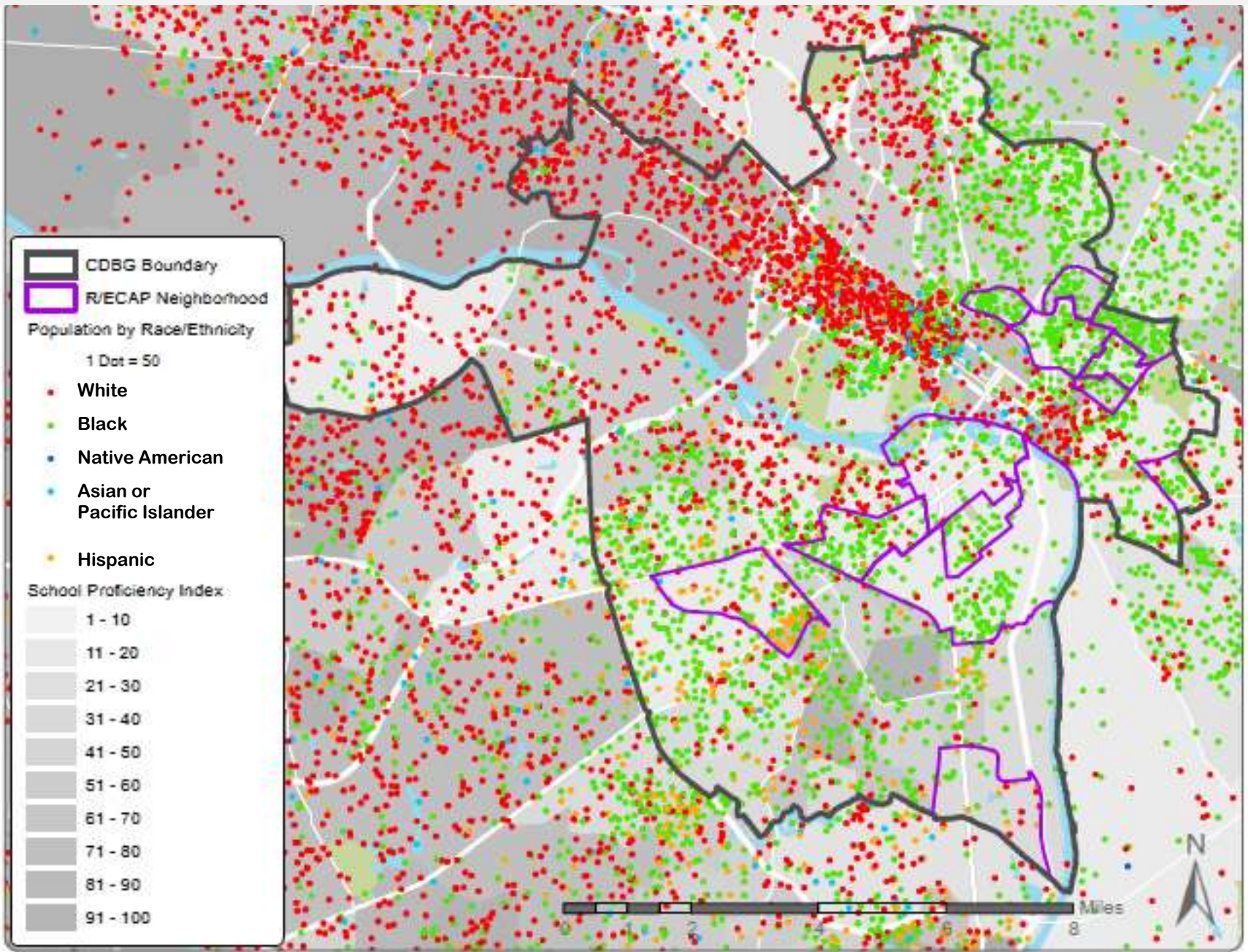
Map 8. Housing Burden and National Origin, Jurisdiction X



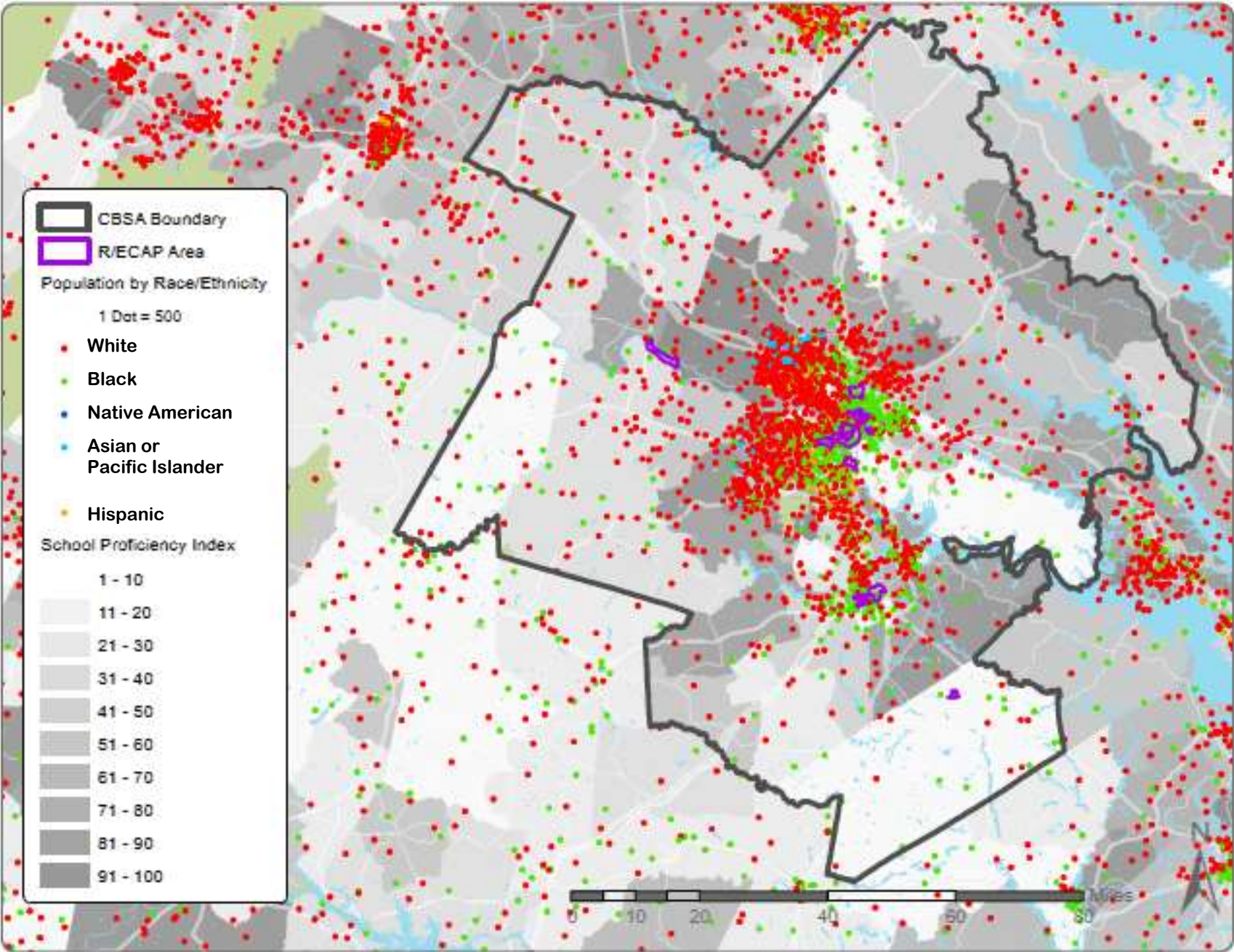
Map 8. Housing Burden and National Origin, Region X



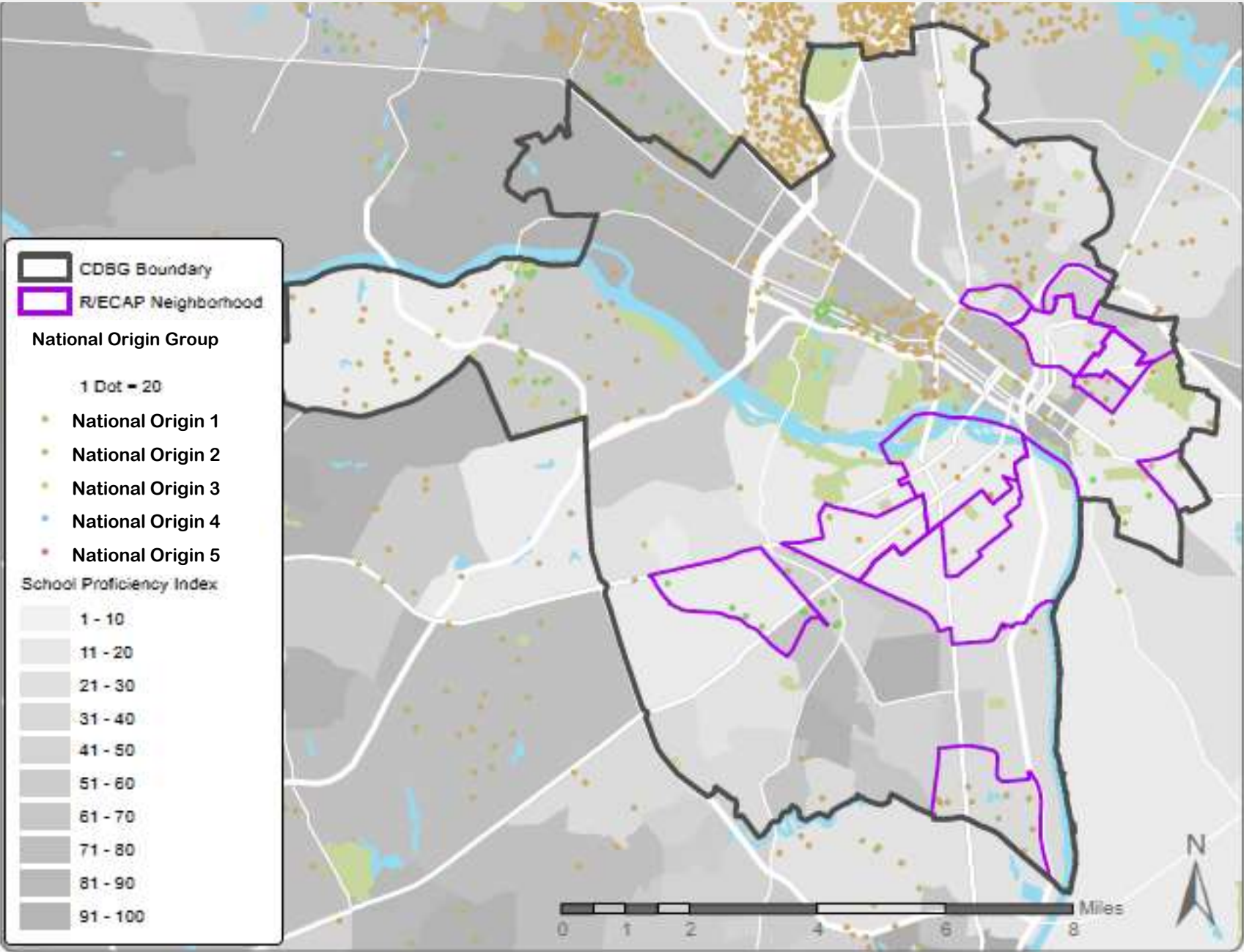
Map 9. School Proficiency Index and Race/Ethnicity, Jurisdiction X



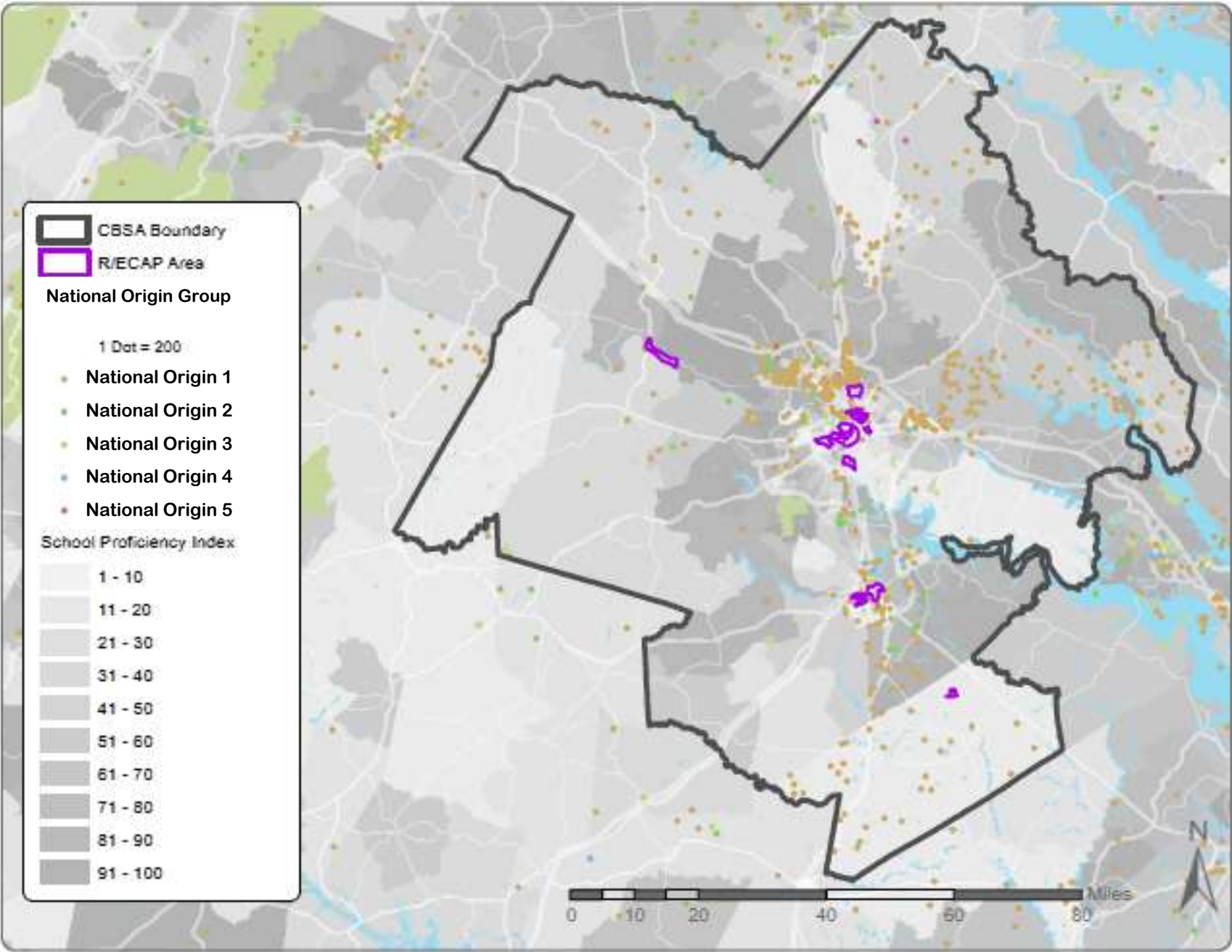
Map 9. School Proficiency Index and Race/Ethnicity, Region X



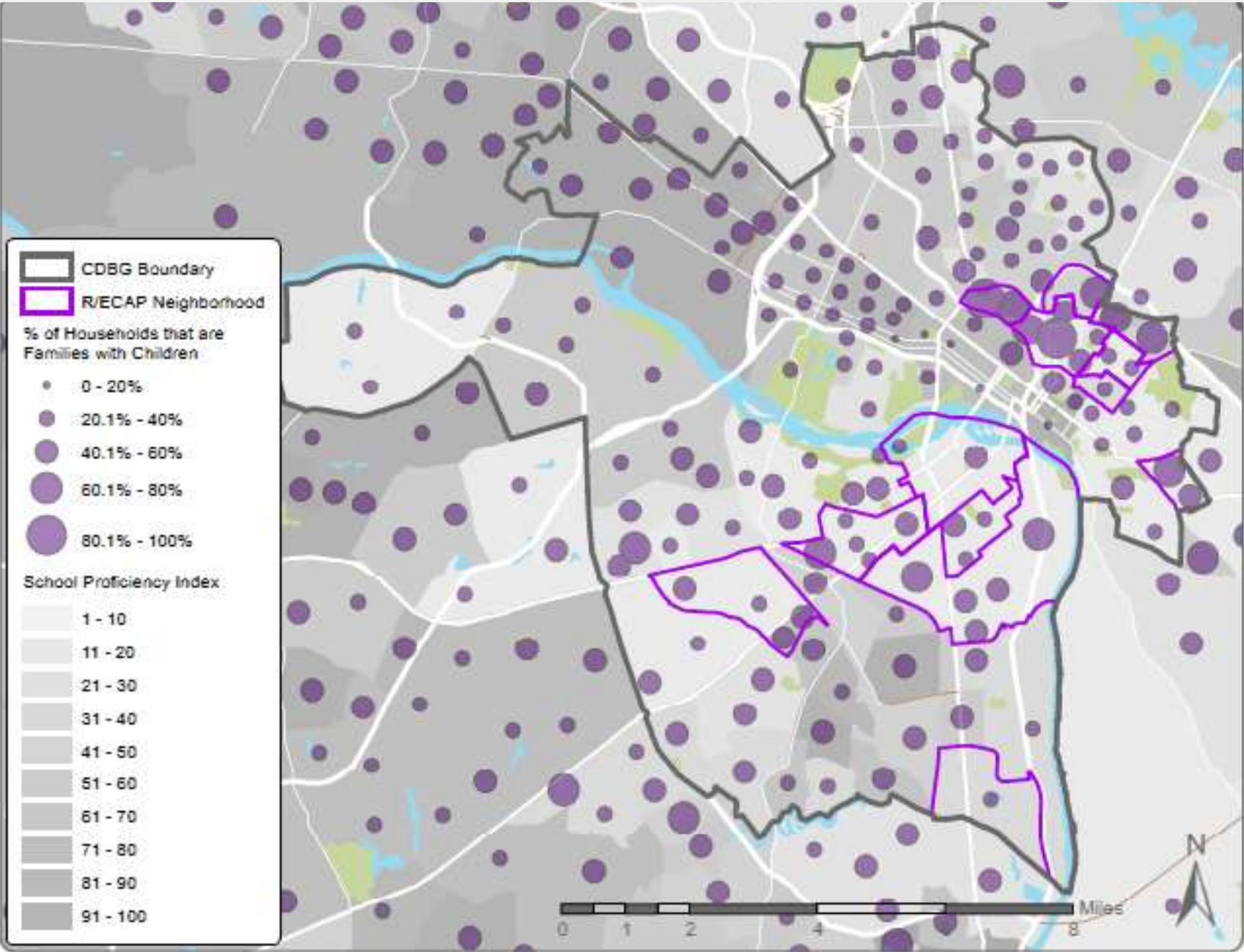
Map 9. School Proficiency Index and National Origin, Jurisdiction X



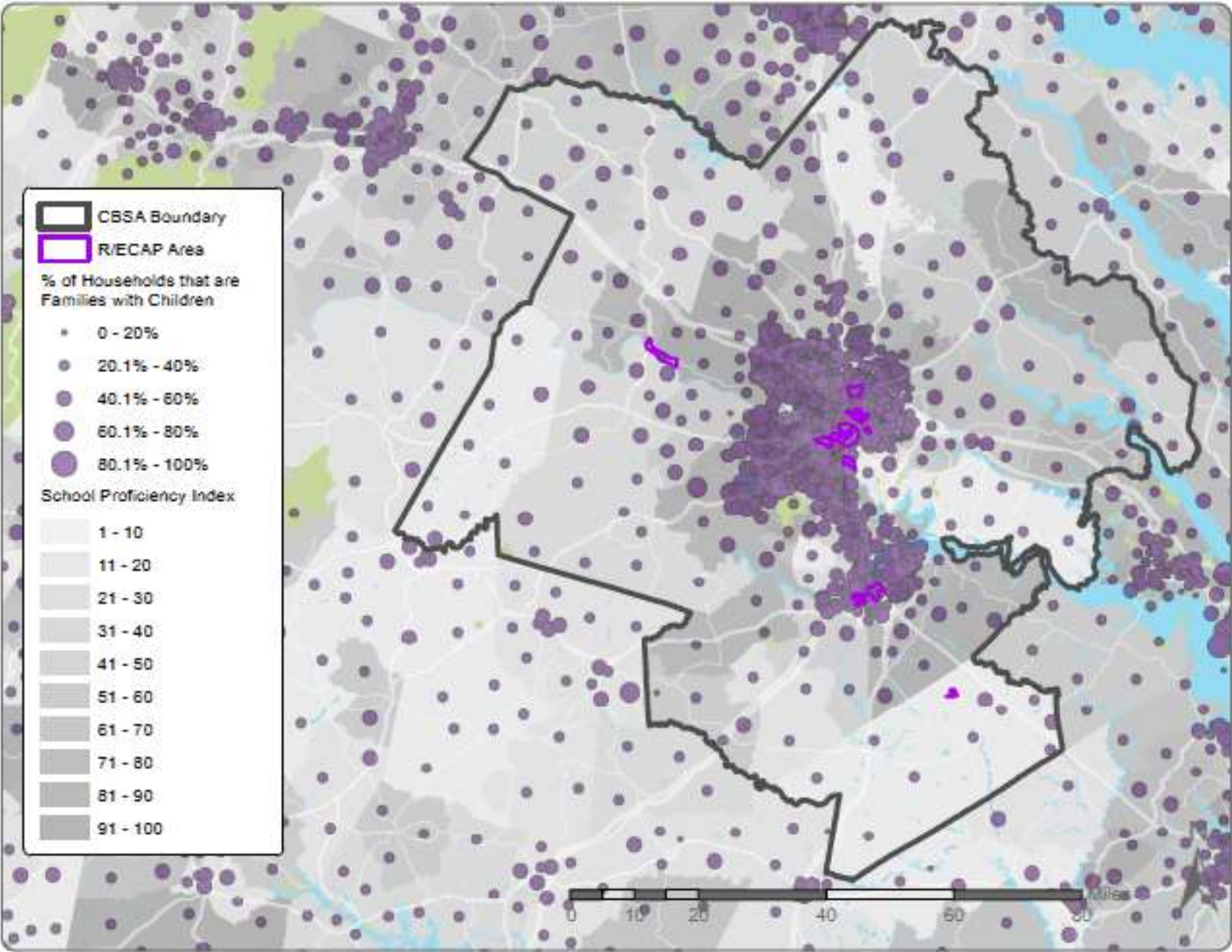
Map 9. School Proficiency Index and National Origin, Region X



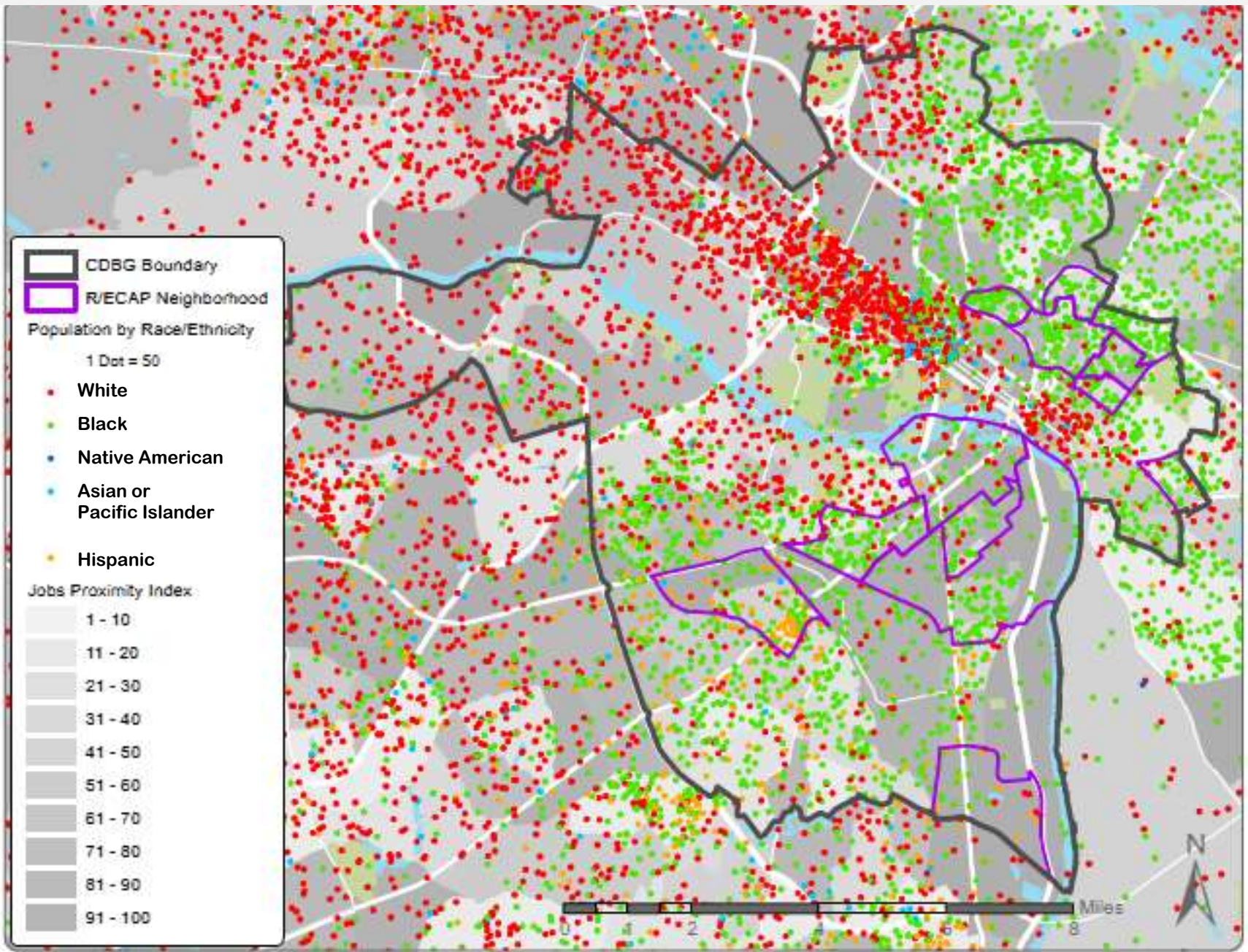
Map 9. School Proficiency Index and Families with Children, Jurisdiction X



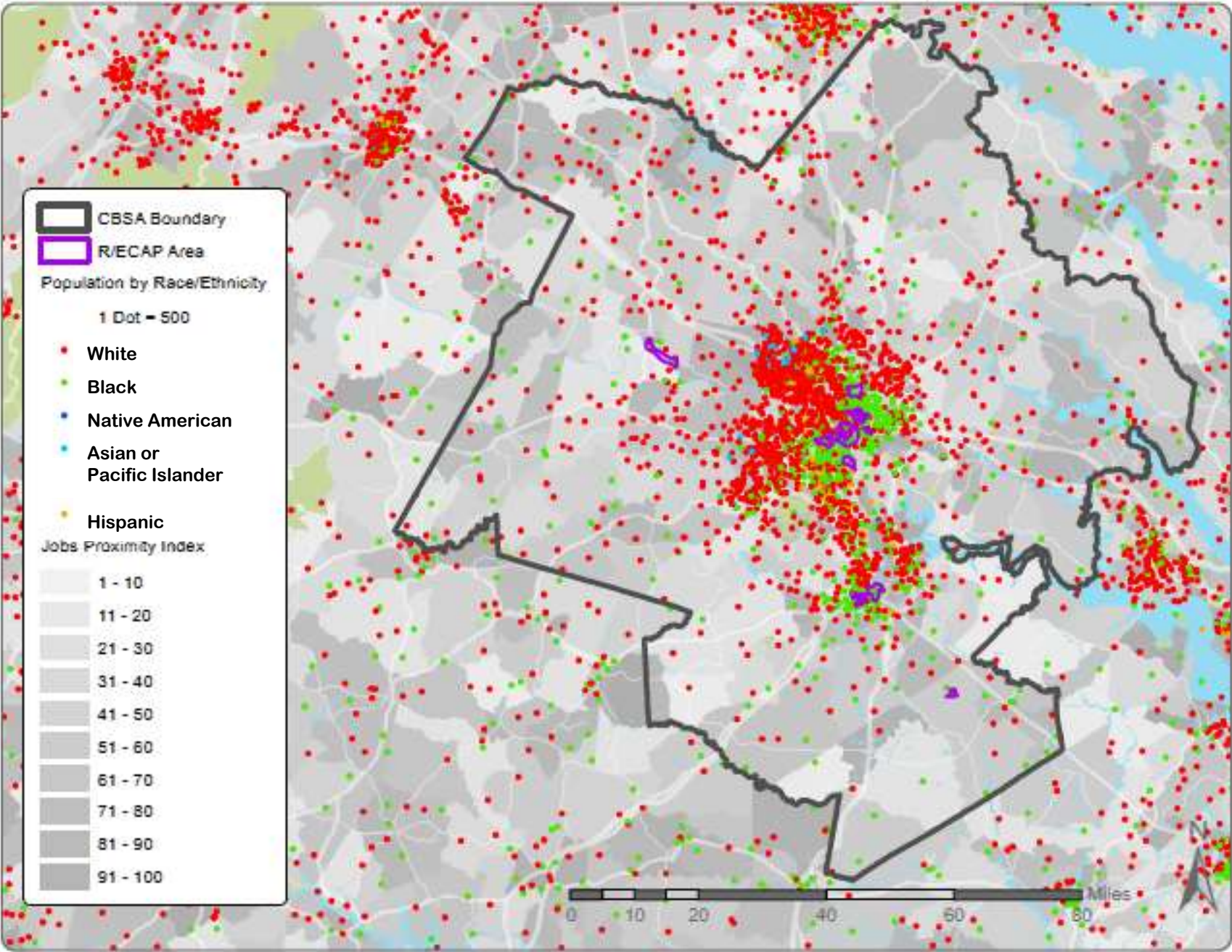
Map 9. School Proficiency Index and Families with Children, Region X



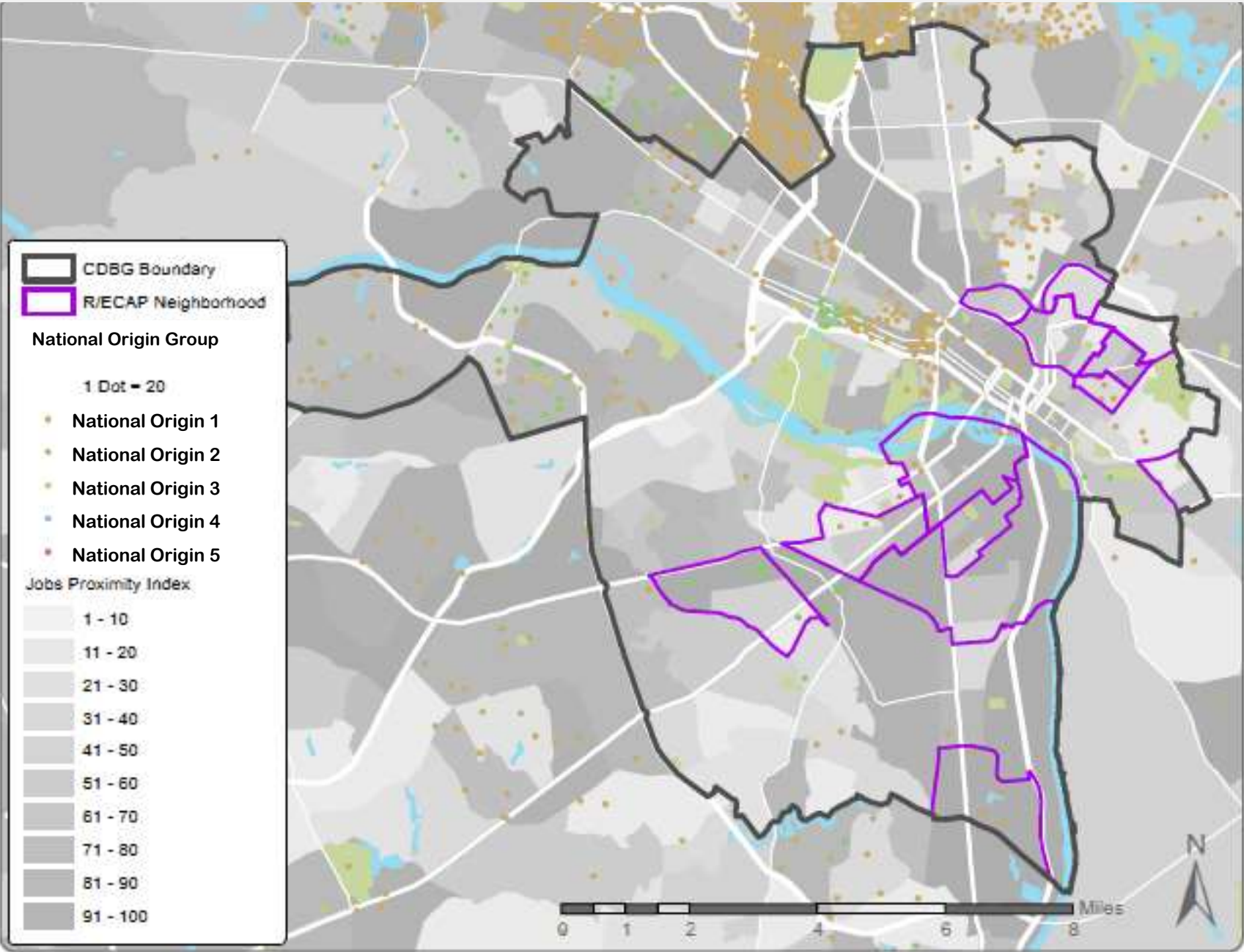
Map 10. Jobs Proximity Index and Race/Ethnicity, Jurisdiction X



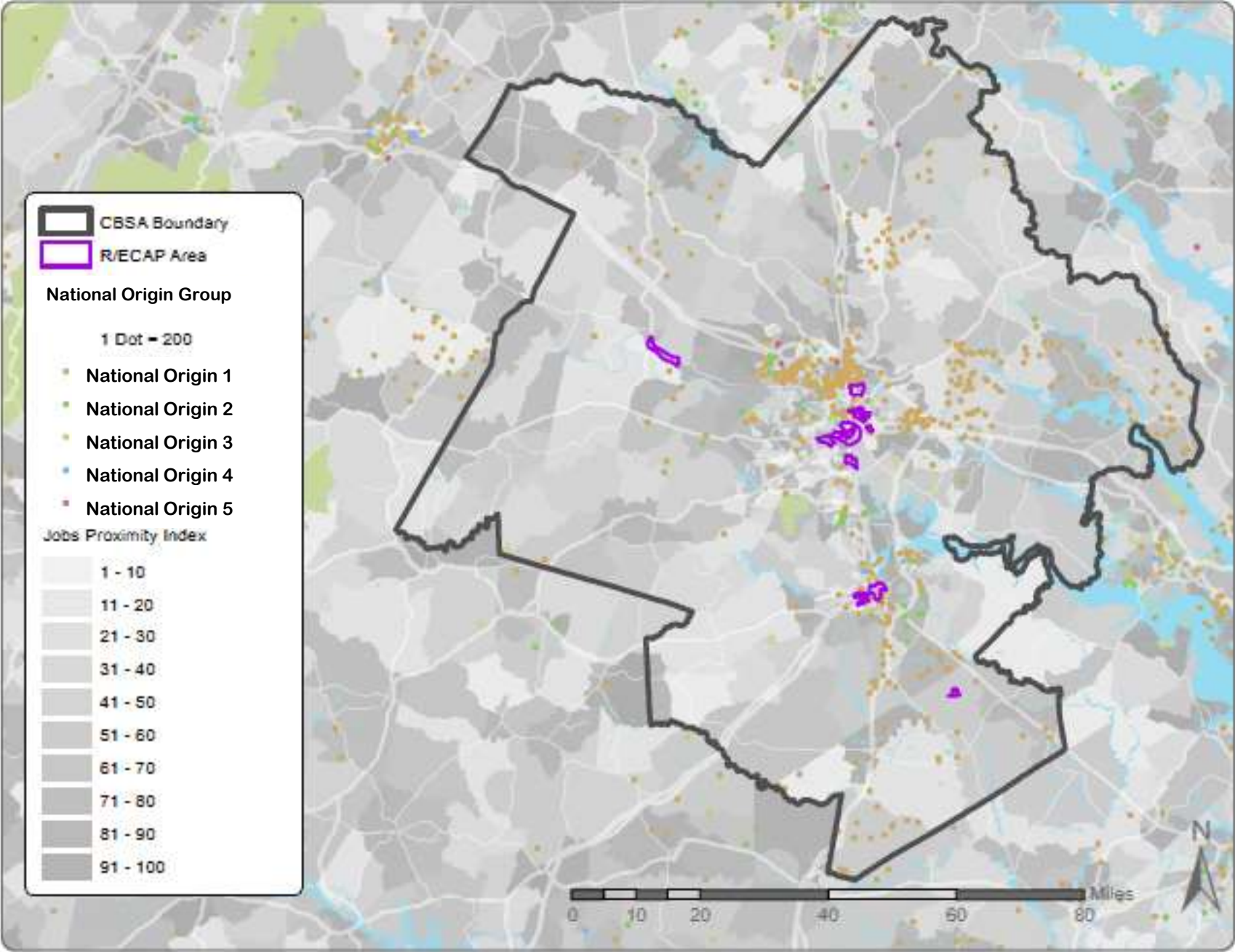
Map 10. Jobs Proximity Index and Race/Ethnicity, Region X



Map 10. Jobs Proximity Index and National Origin, Jurisdiction X



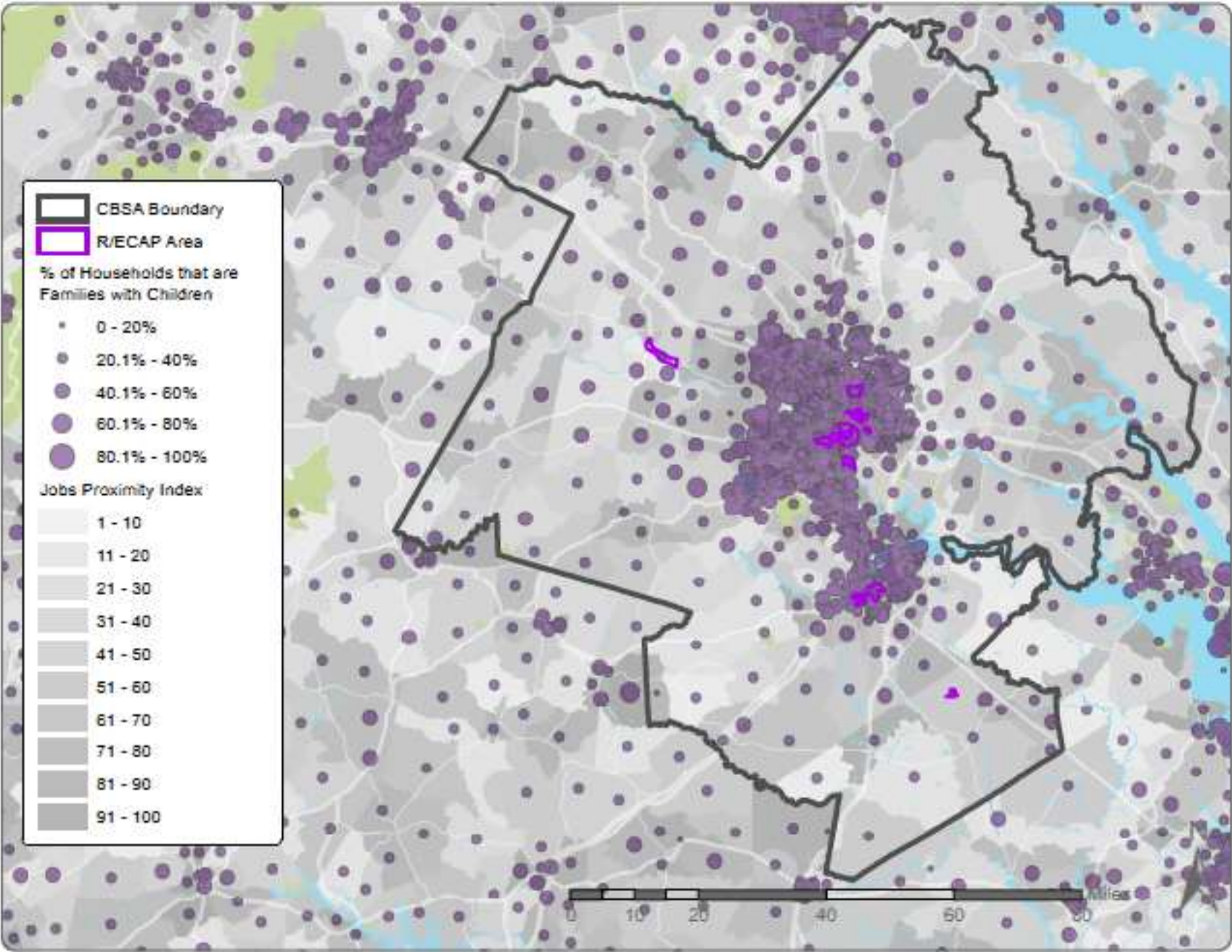
Map 10. Jobs Proximity Index and National Origin, Region X



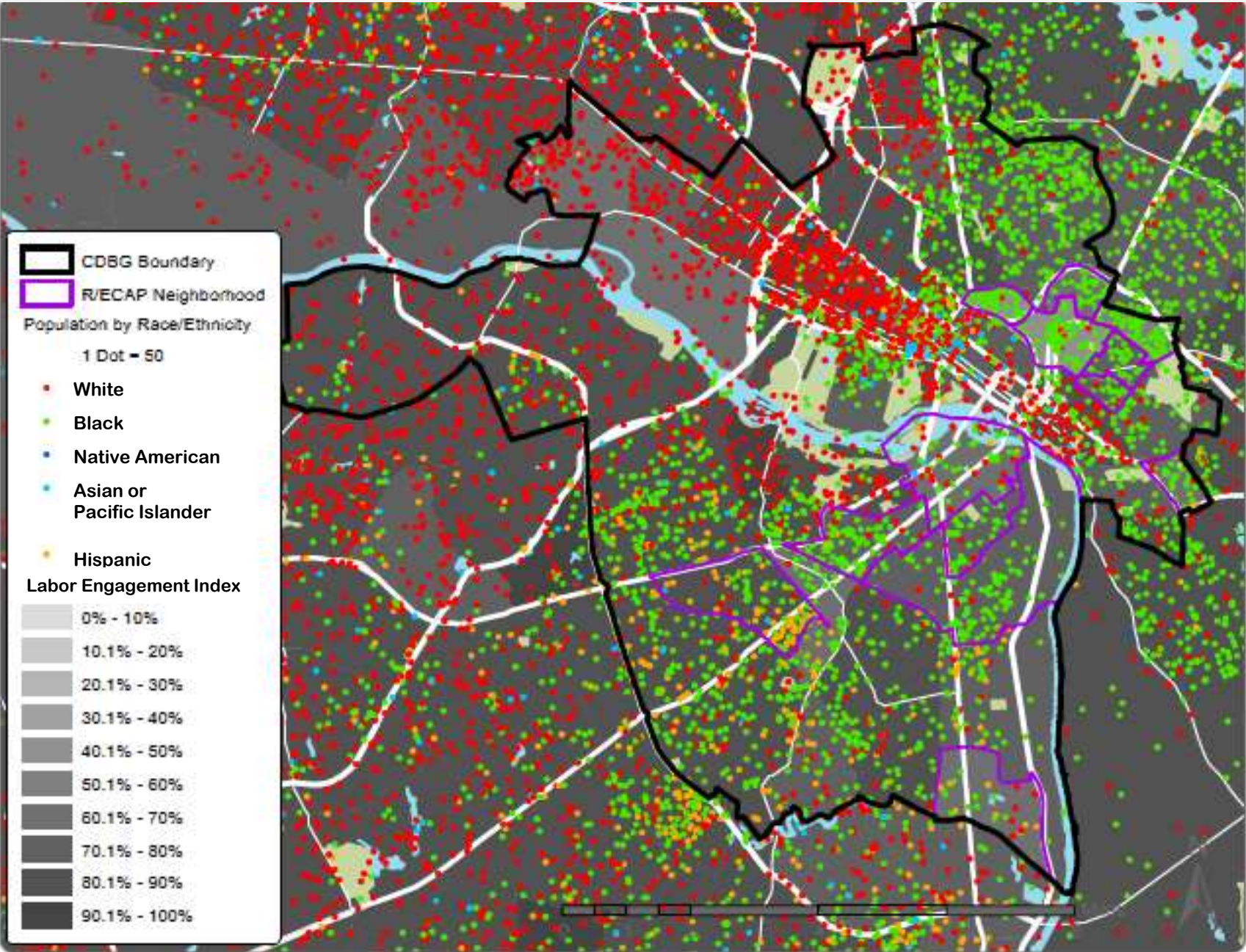
Map 10. Jobs Proximity Index and Families with Children, Jurisdiction X



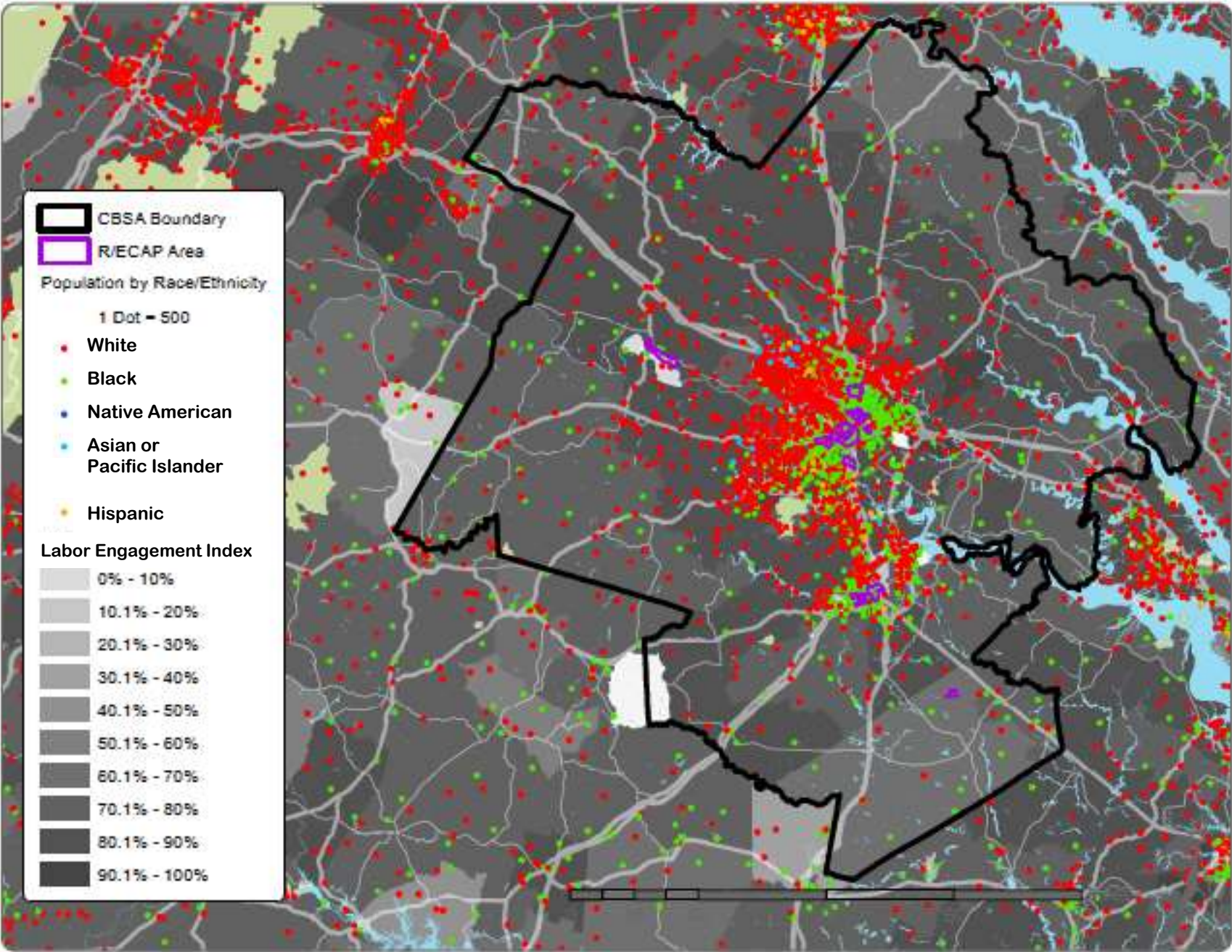
Map 10. Jobs Proximity Index and Families with Children, Region X



Map 11. Labor Engagement Index and Race/Ethnicity, Jurisdiction X



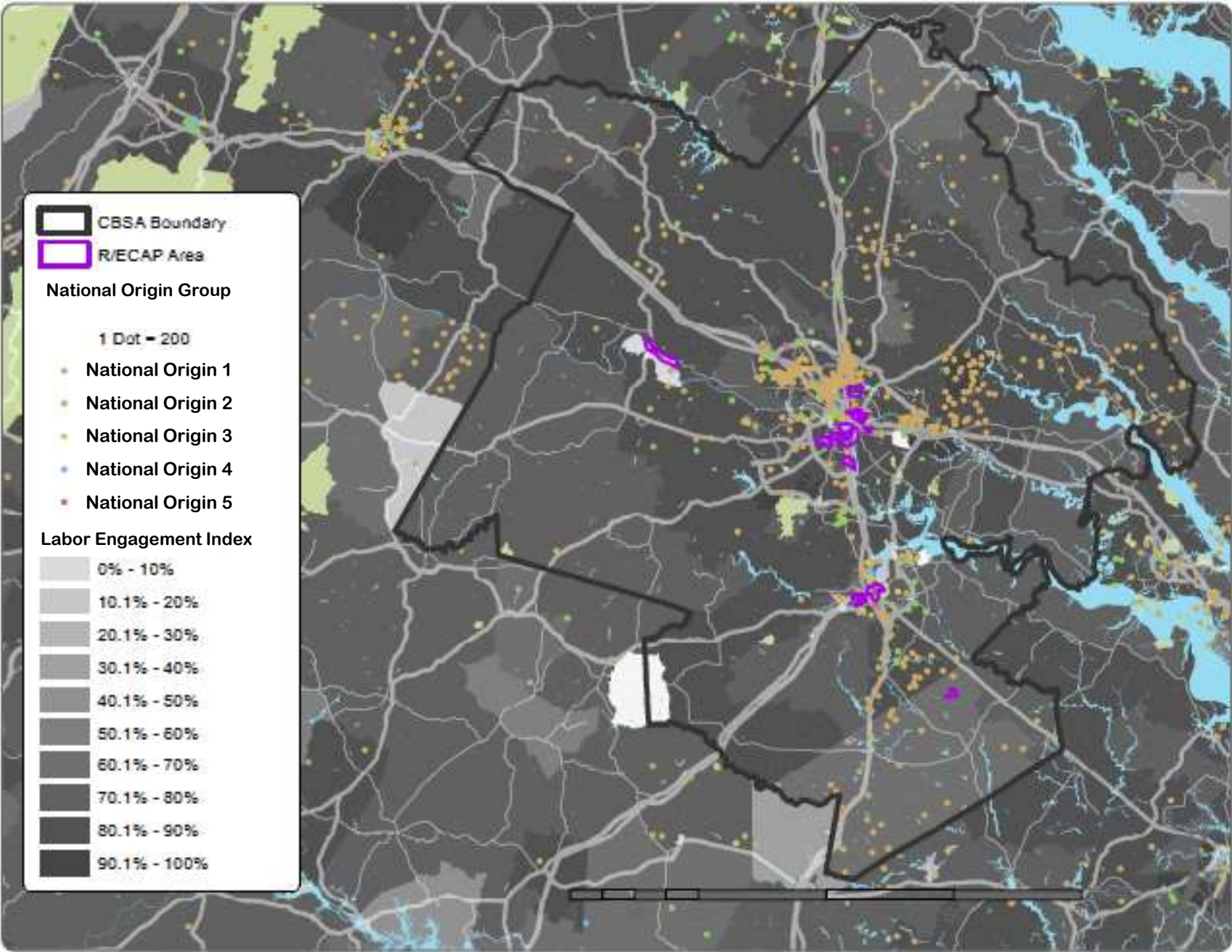
Map 11. Labor Engagement Index and Race/Ethnicity, Region X



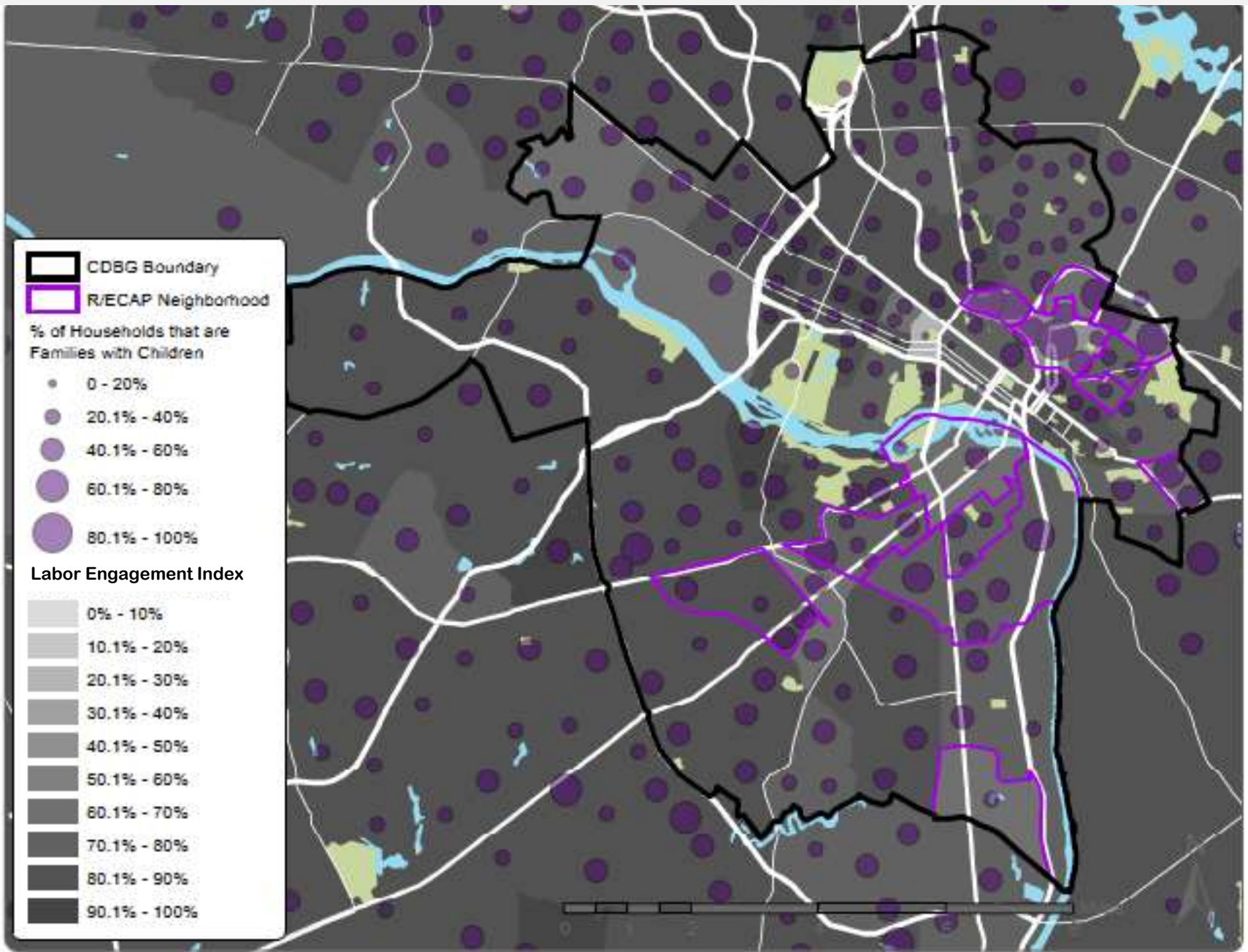
Map 11. Labor Engagement Index and National Origin, Jurisdiction X



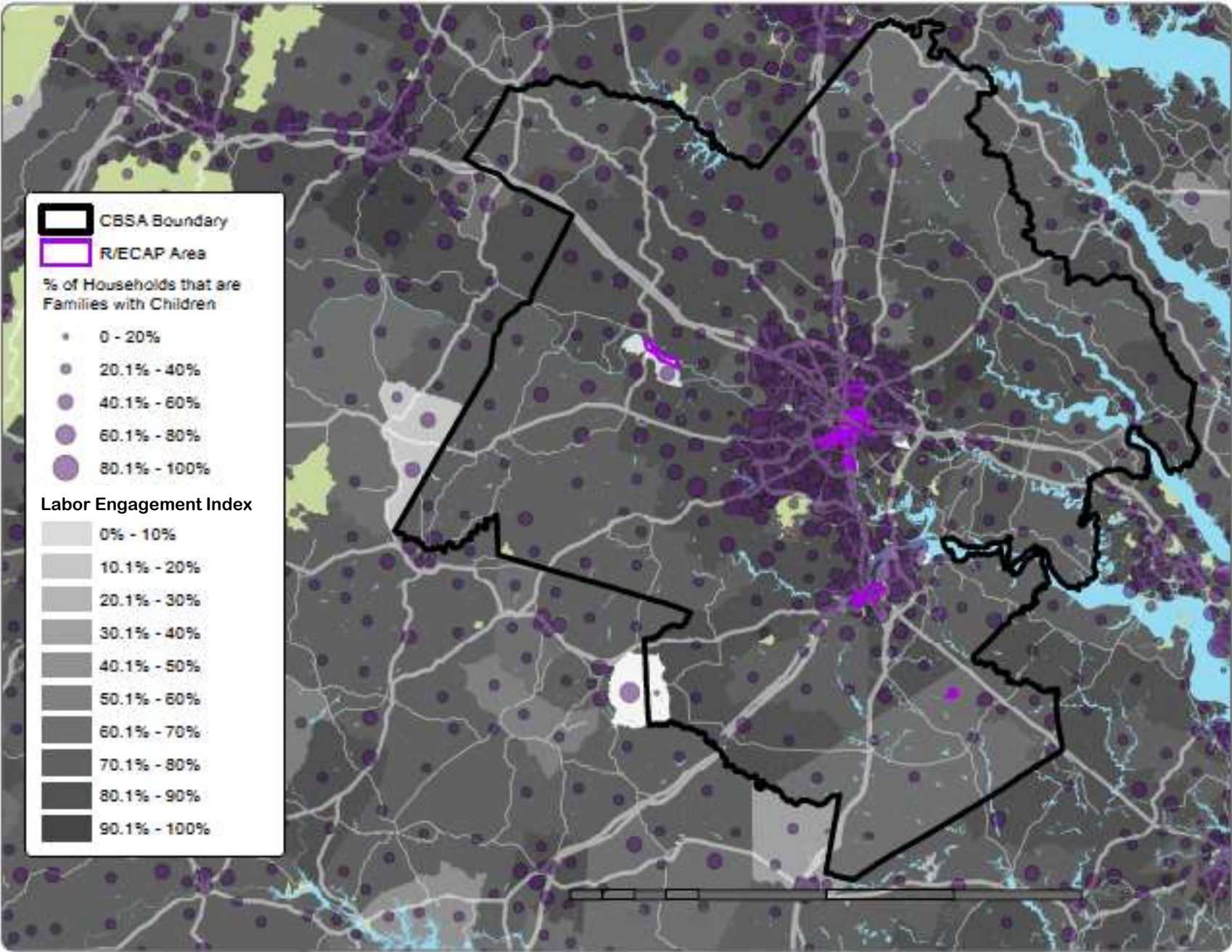
Map 11. Labor Engagement Index and National Origin, Region X



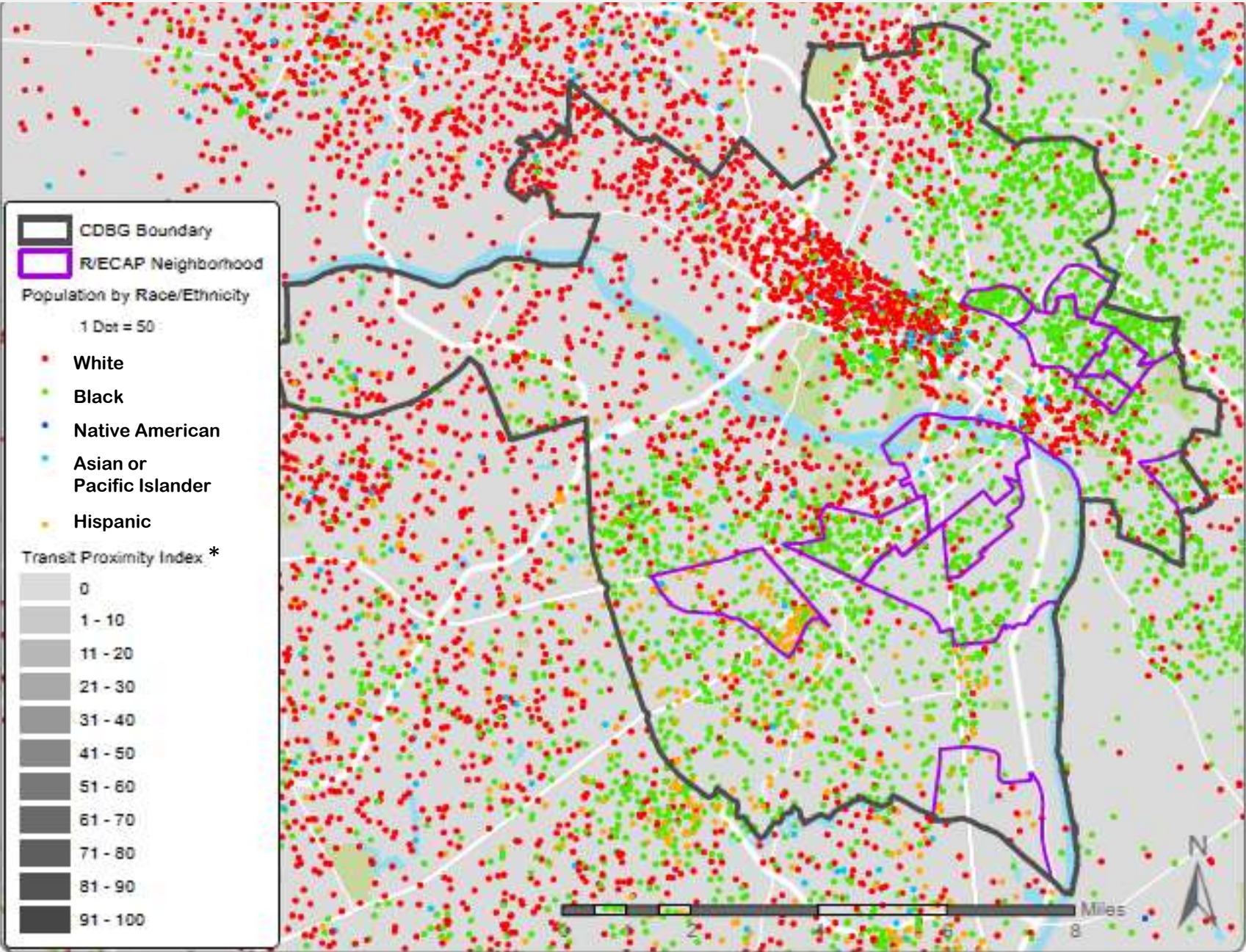
Map 11. Labor Engagement Index and Families with Children, Jurisdiction X



Map 11. Labor Engagement Index and Families with Children, Region X

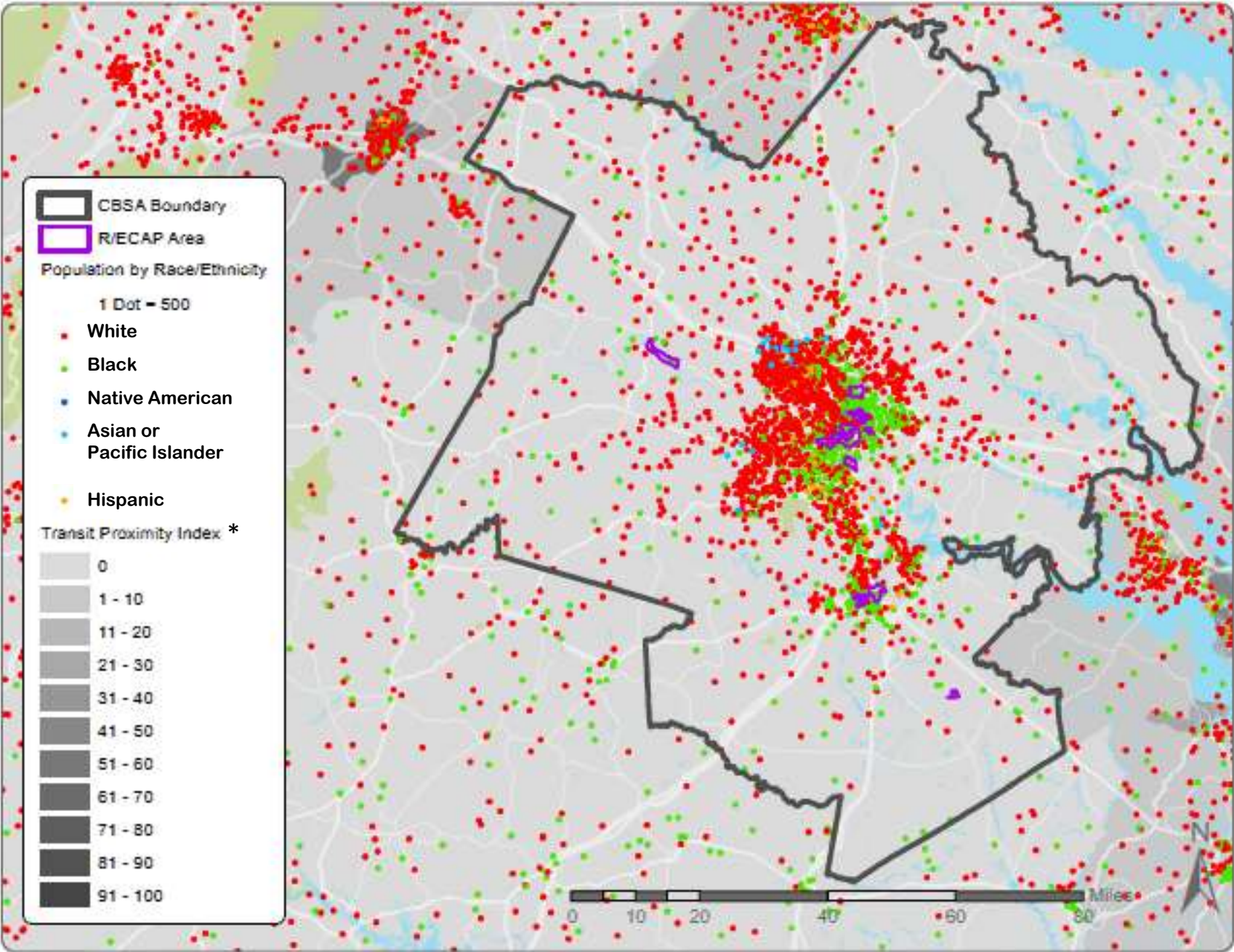


Map 12. Transit Proximity Index and Race/Ethnicity, Jurisdiction X



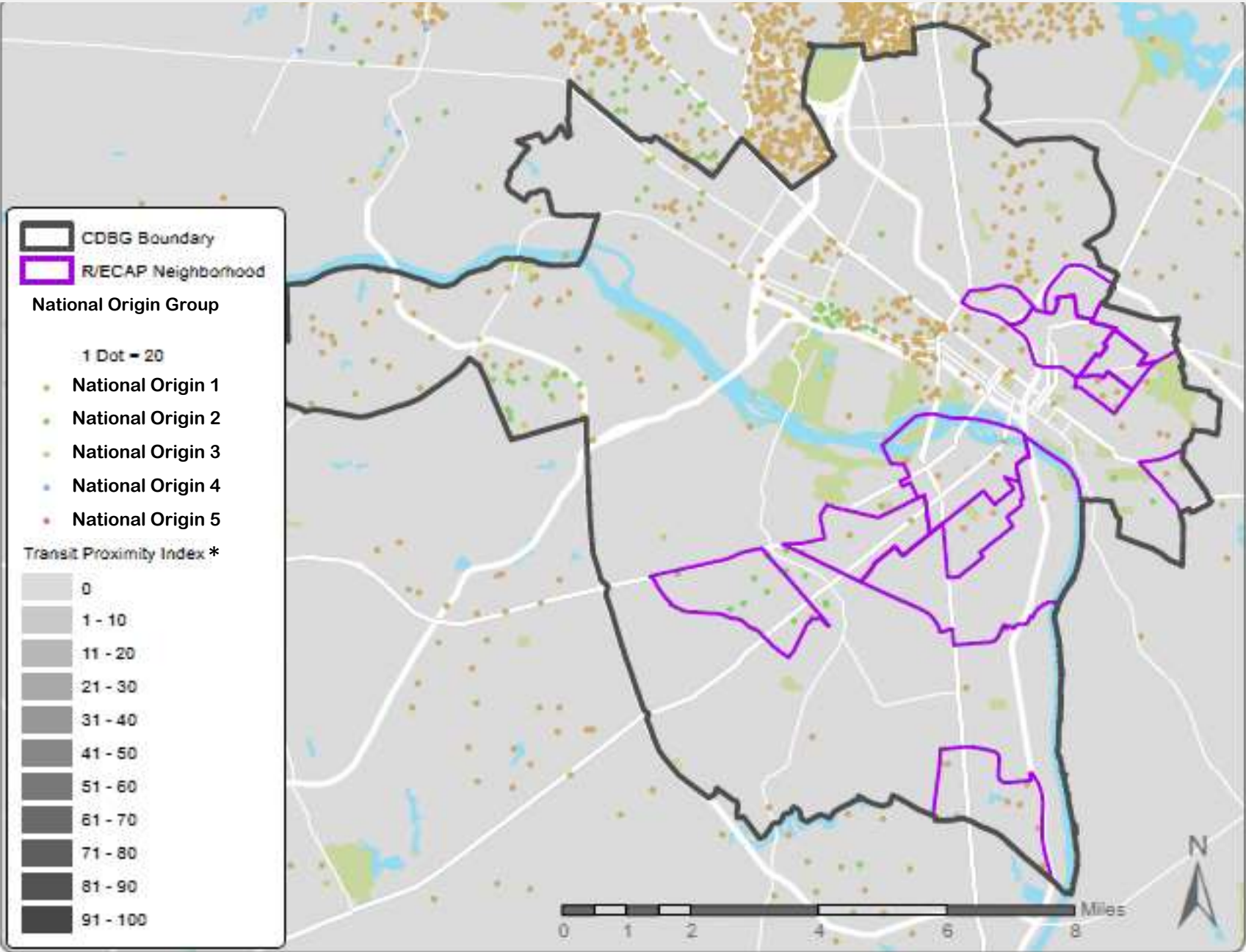
*Transit data are not currently available, but are expected to be available before the AFFH rule goes into effect.

Map 12. Transit Proximity Index and Race/Ethnicity, Region X



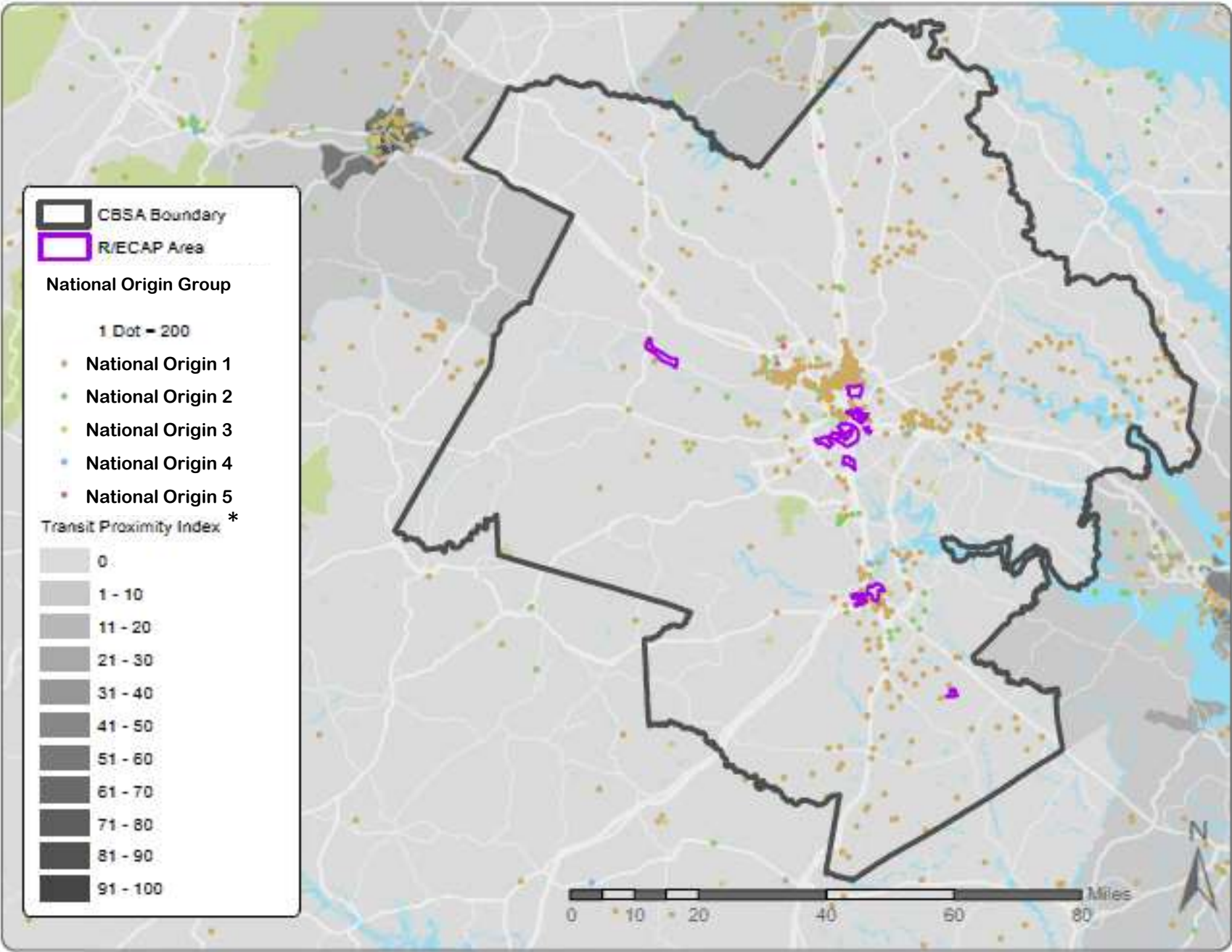
*Transit data are not currently available, but are expected to be available before the AFFH rule goes into effect.

Map 12. Transit Proximity Index and National Origin, Jurisdiction X



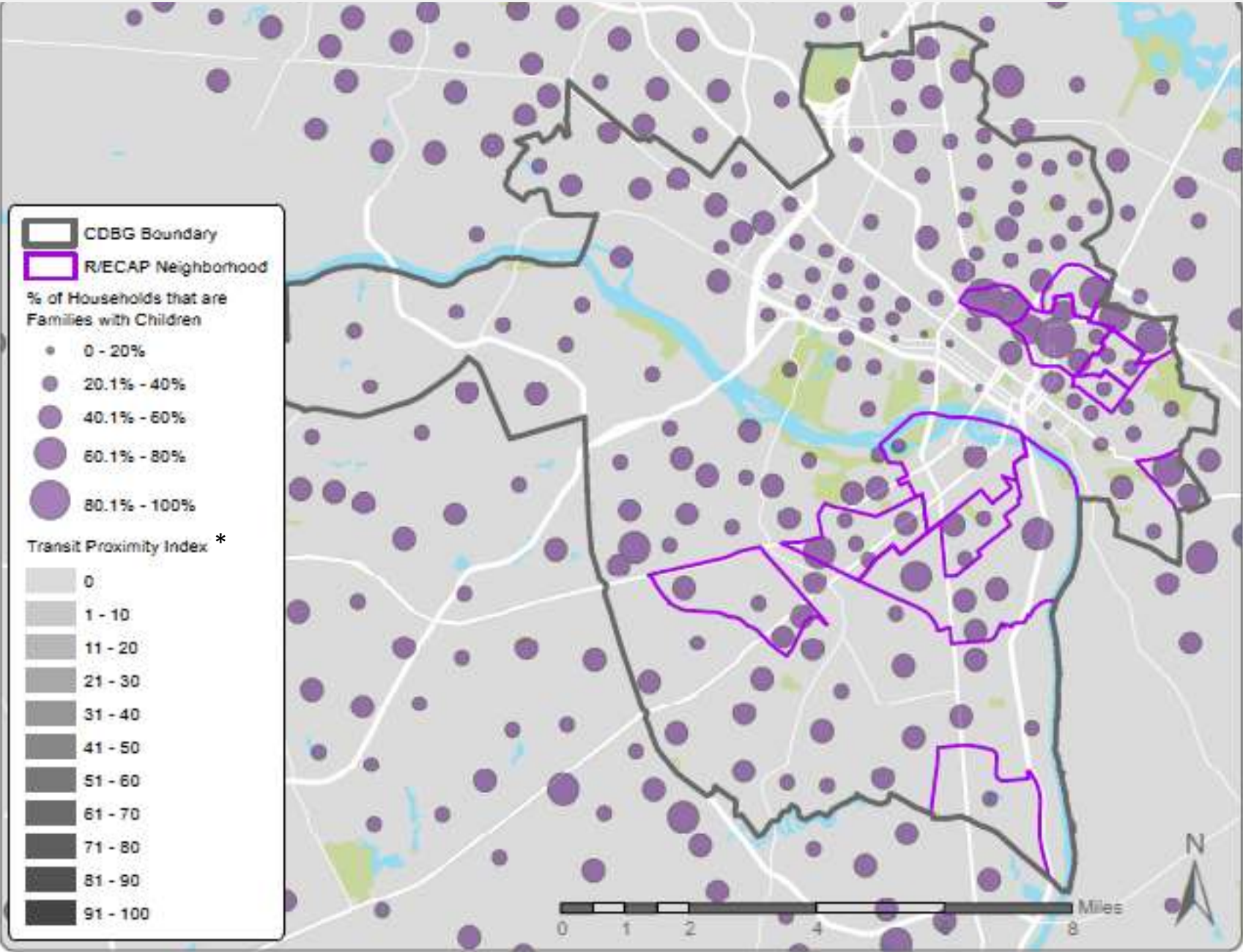
*Transit data are not currently available, but are expected to be available before the AFFH rule goes into effect.

Map 12. Transit Proximity Index and National Origin, Region X



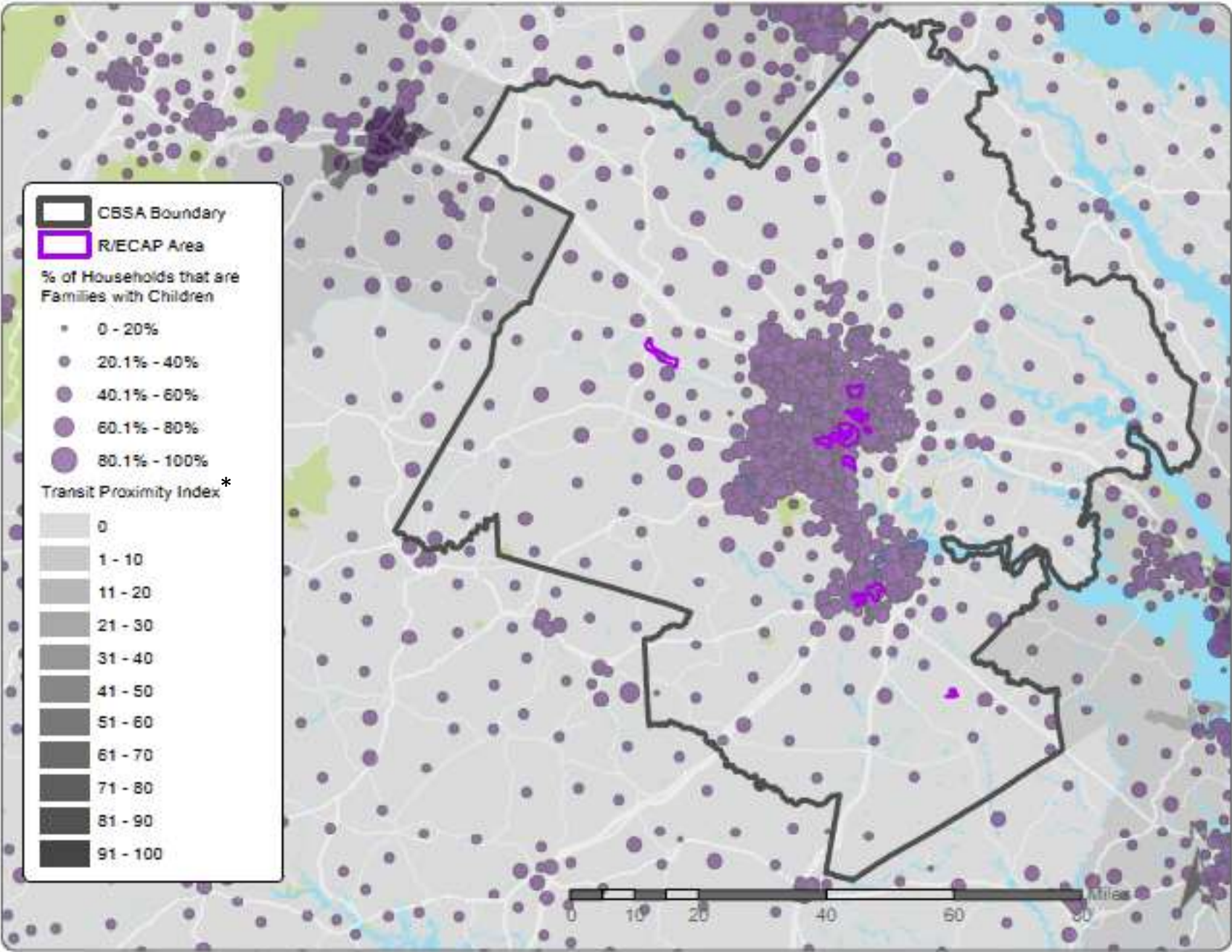
*Transit data are not currently available, but are expected to be available before the AFFH rule goes into effect.

Map 12. Transit Proximity Index and Families with Children, Jurisdiction X



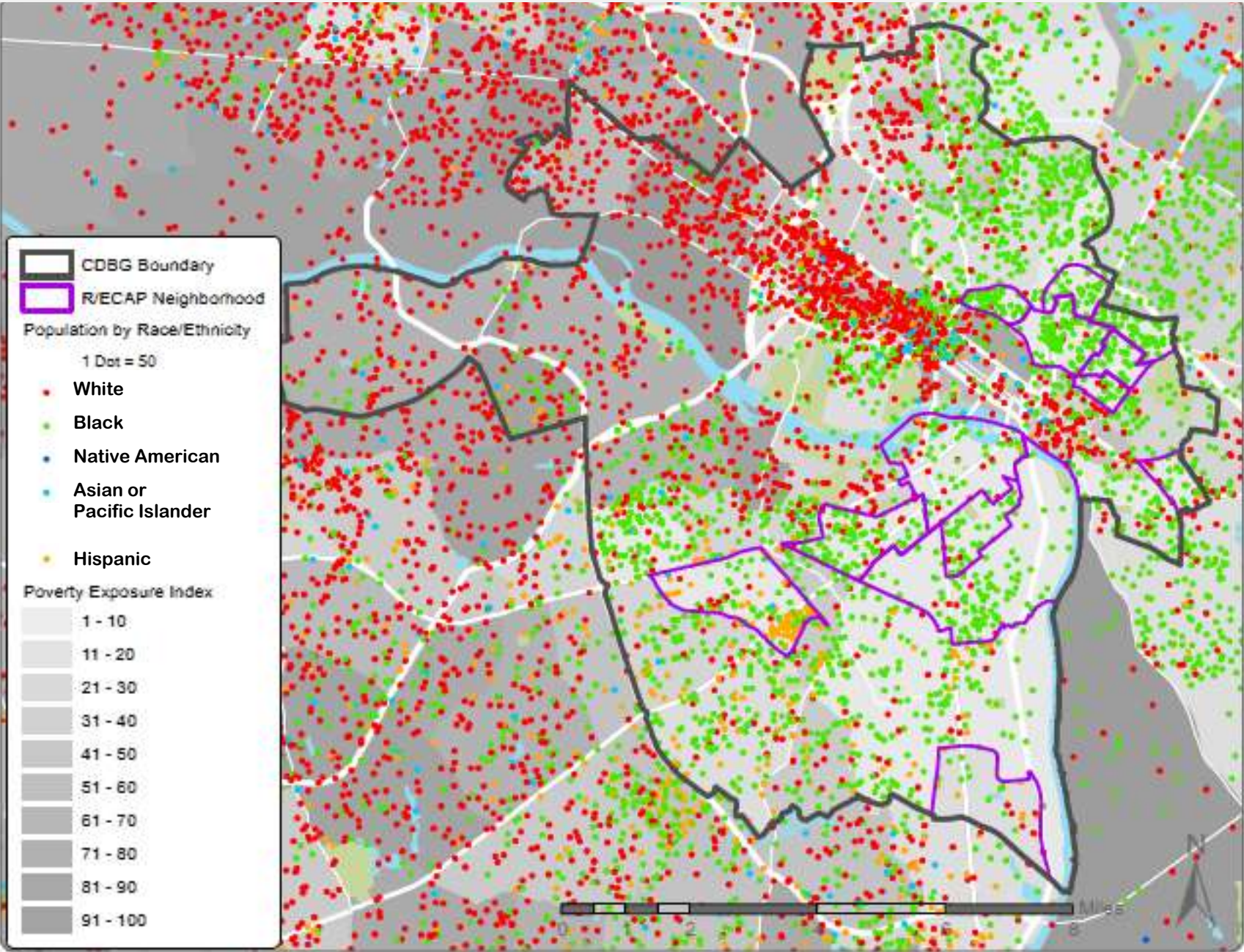
*Transit data are not currently available, but are expected to be available before the AFFH rule goes into effect.

Map 12. Transit Proximity Index and Families with Children, Region X

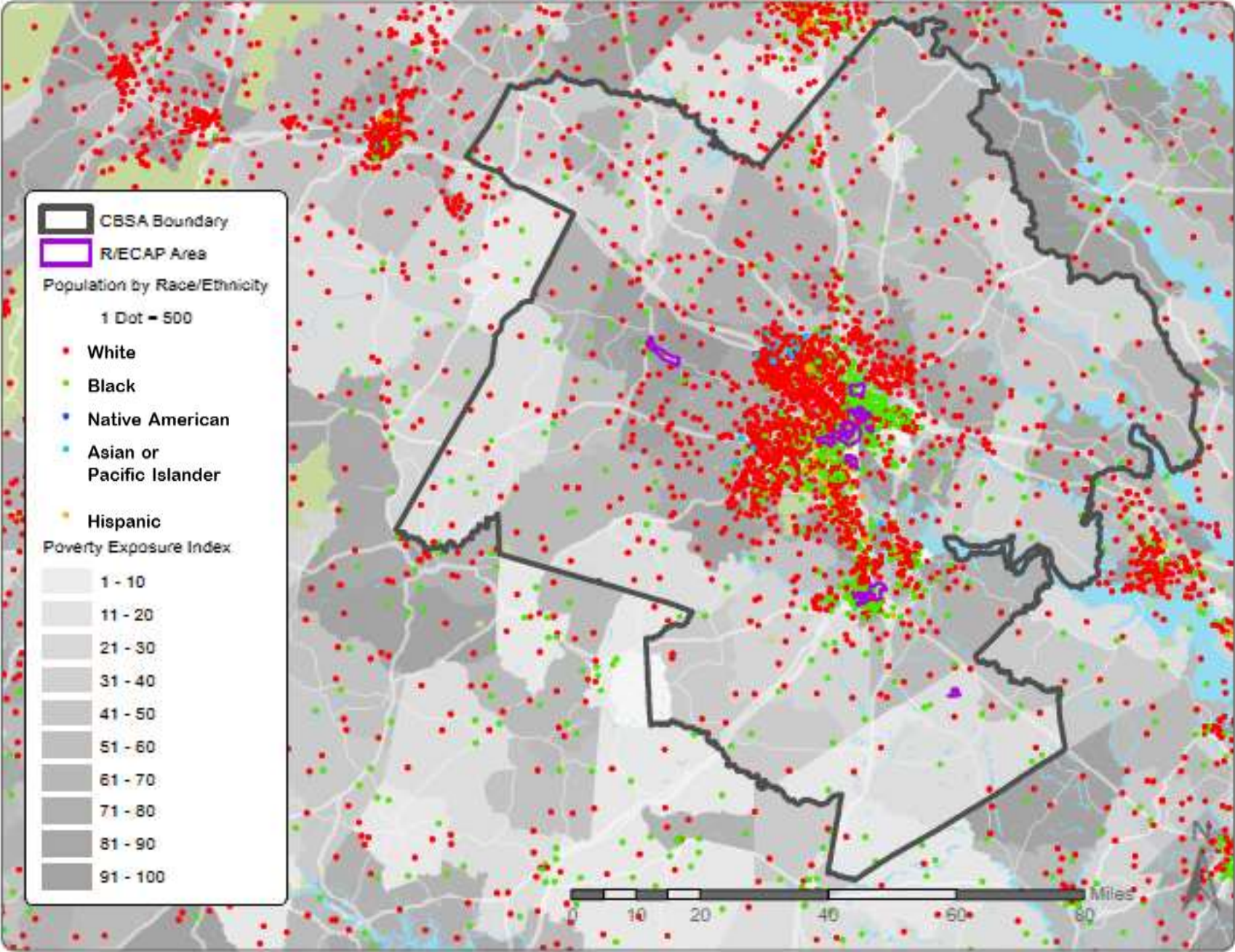


*Transit data are not currently available, but are expected to be available before the AFFH rule goes into effect.

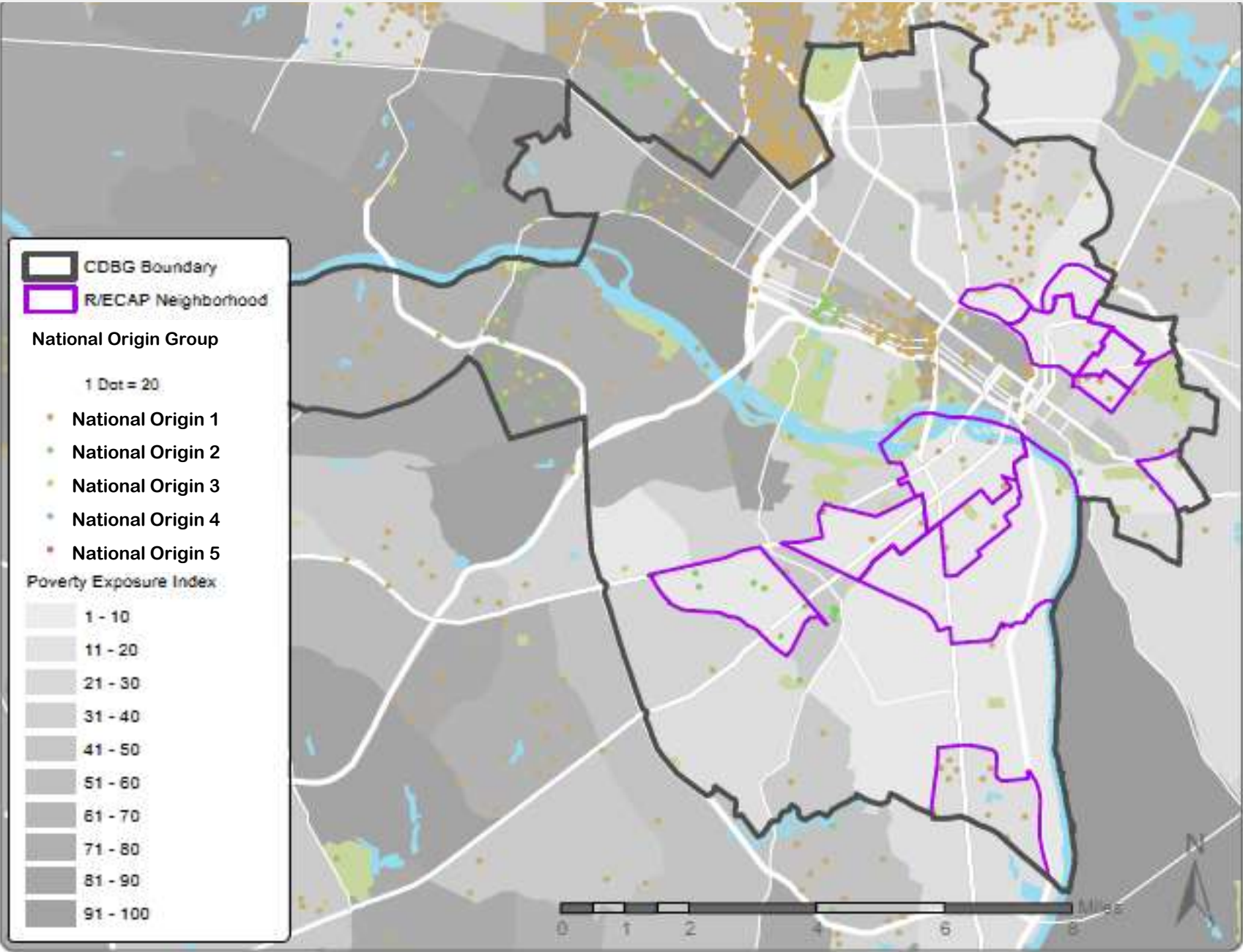
Map 13. Poverty Exposure Index and Race/Ethnicity, Jurisdiction X



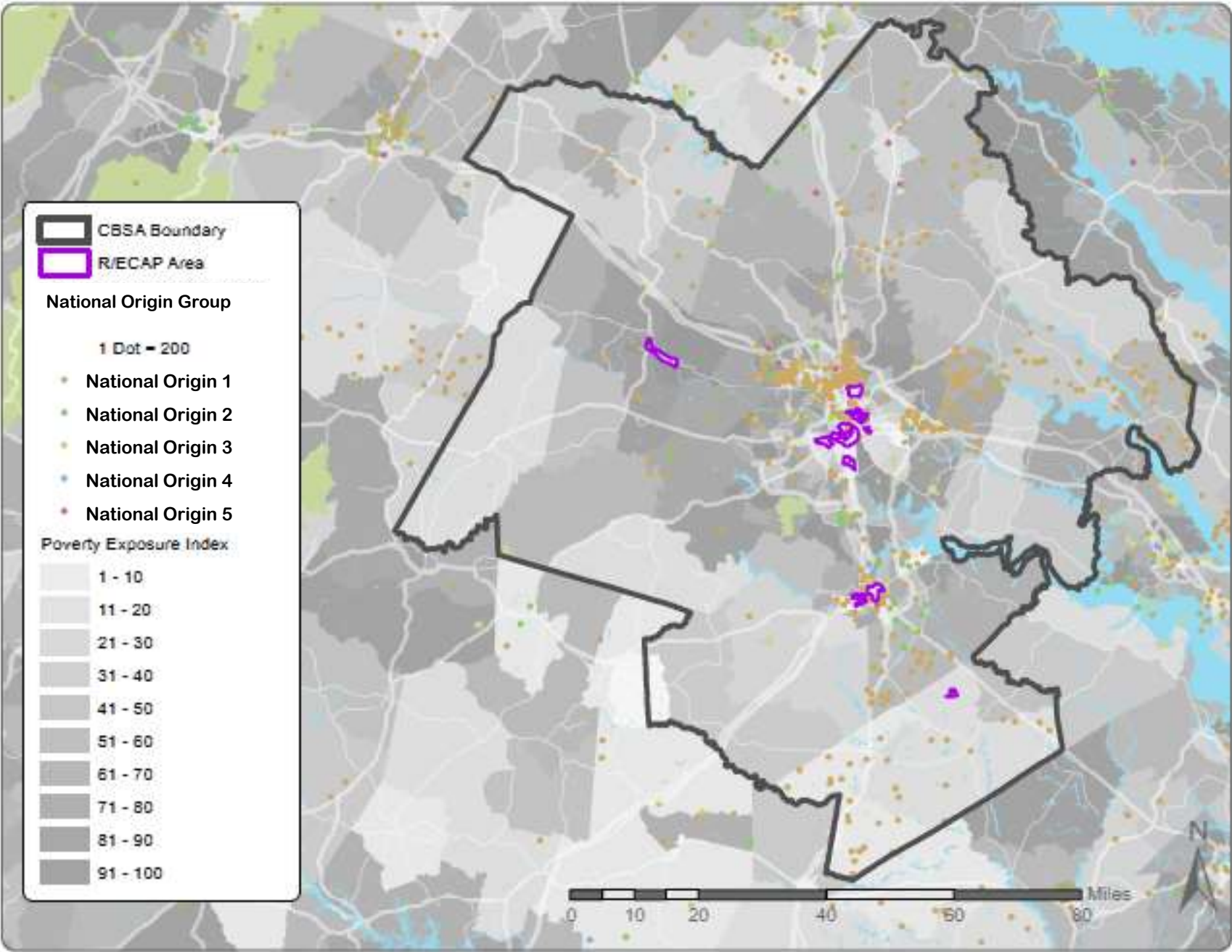
Map 13. Poverty Exposure Index and Race/Ethnicity, Region X



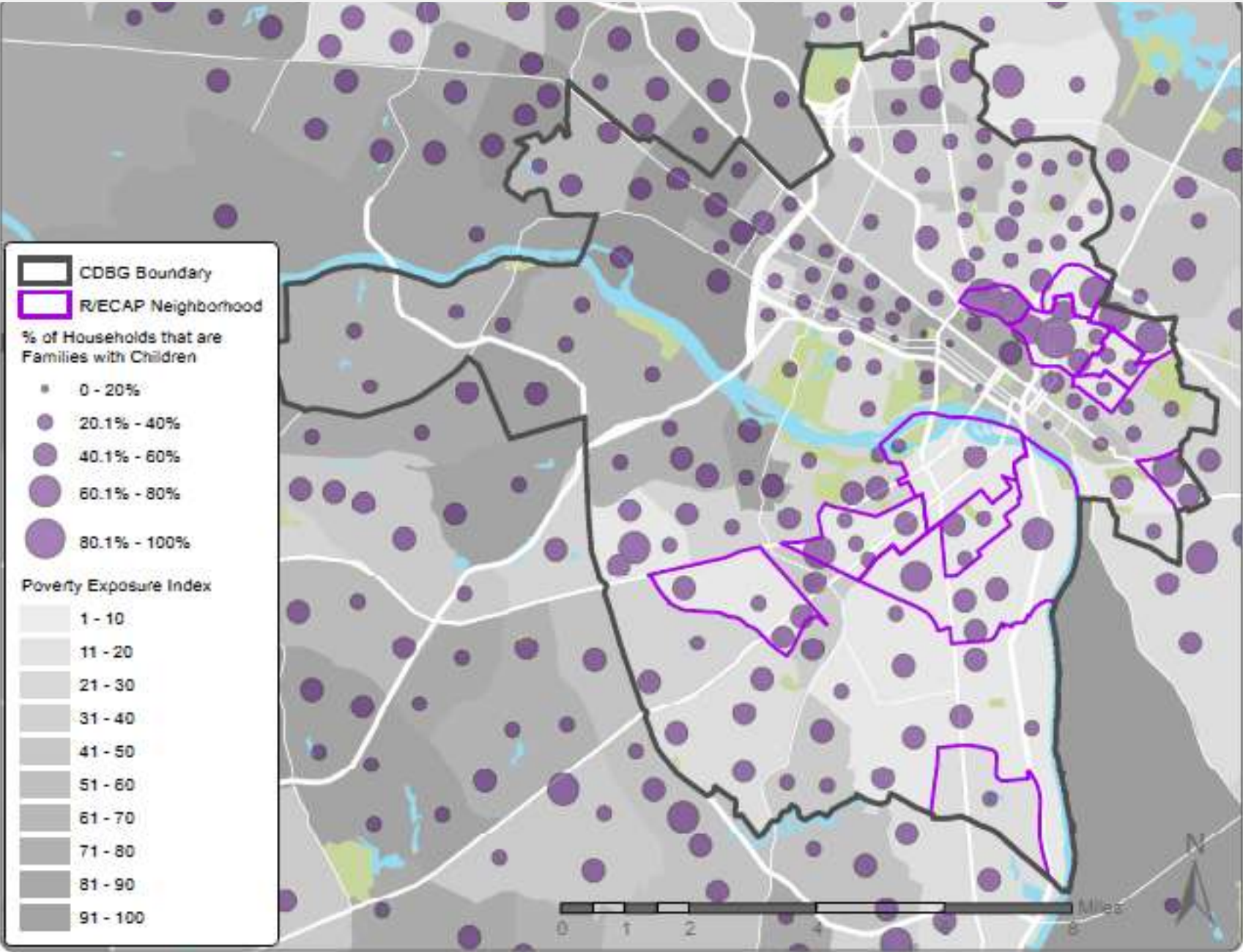
Map 13. Poverty Exposure Index and National Origin, Jurisdiction X



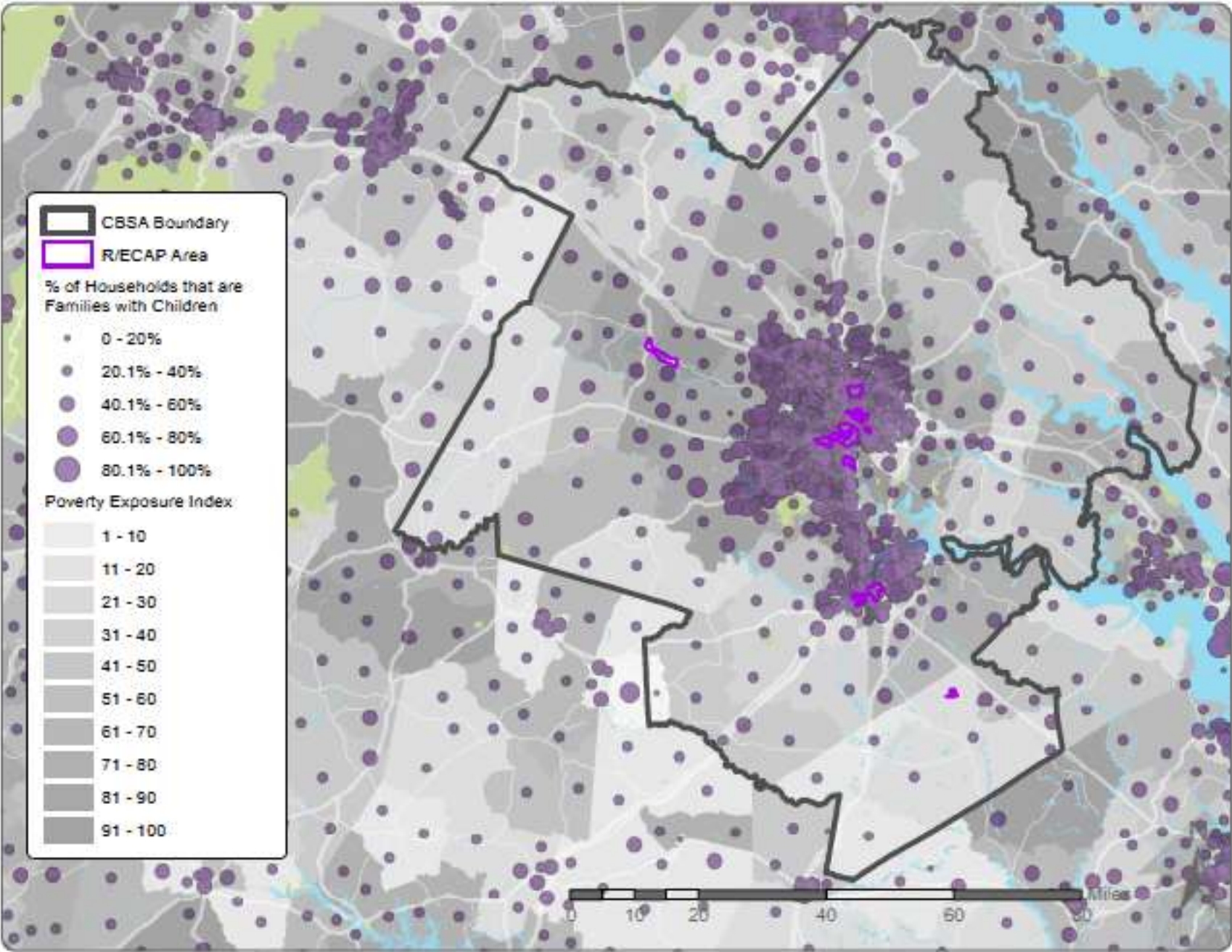
Map 13. Poverty Exposure Index and National Origin, Region X



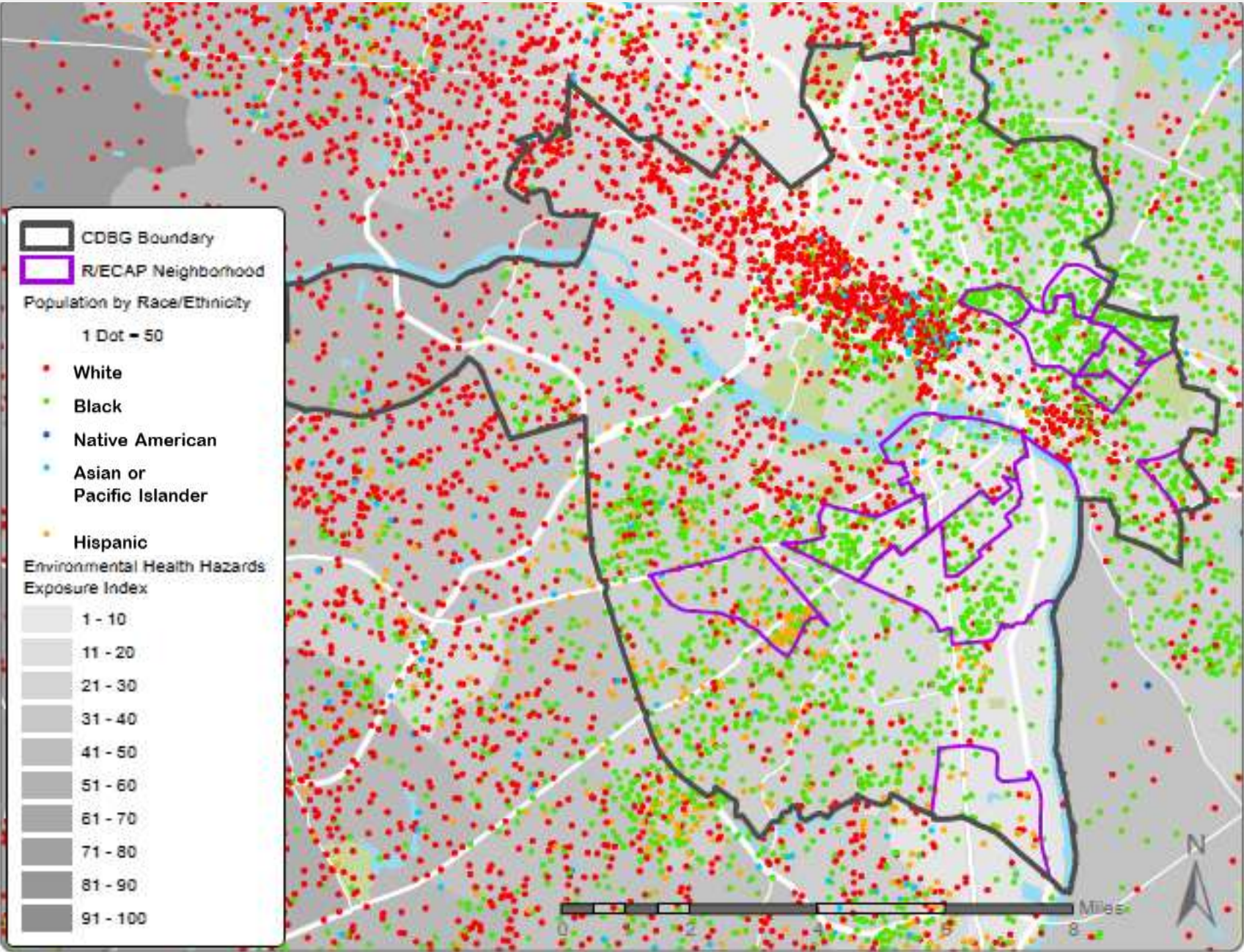
Map 13. Poverty Exposure Index and Families with Children, Jurisdiction X



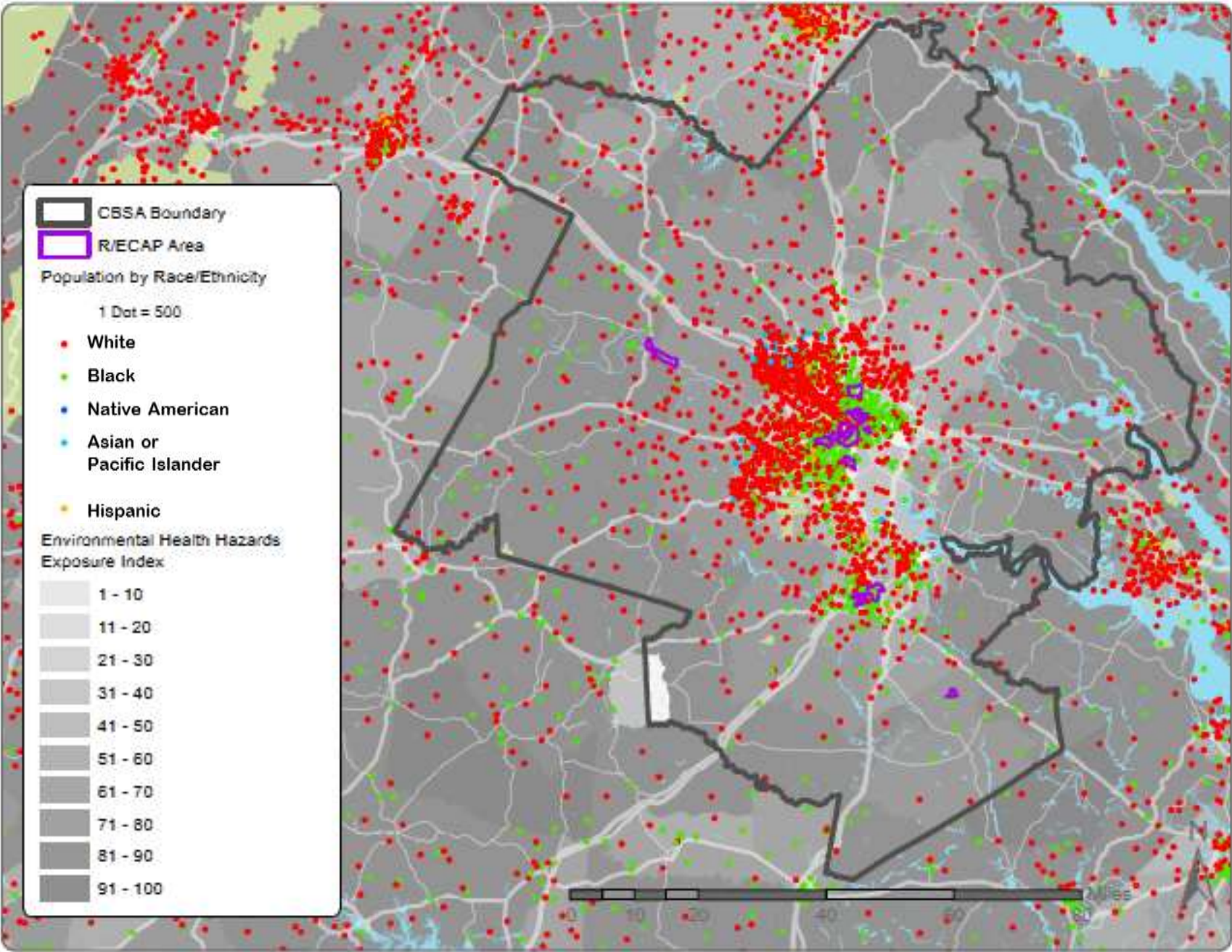
Map 13. Poverty Exposure Index and Families with Children, Region X



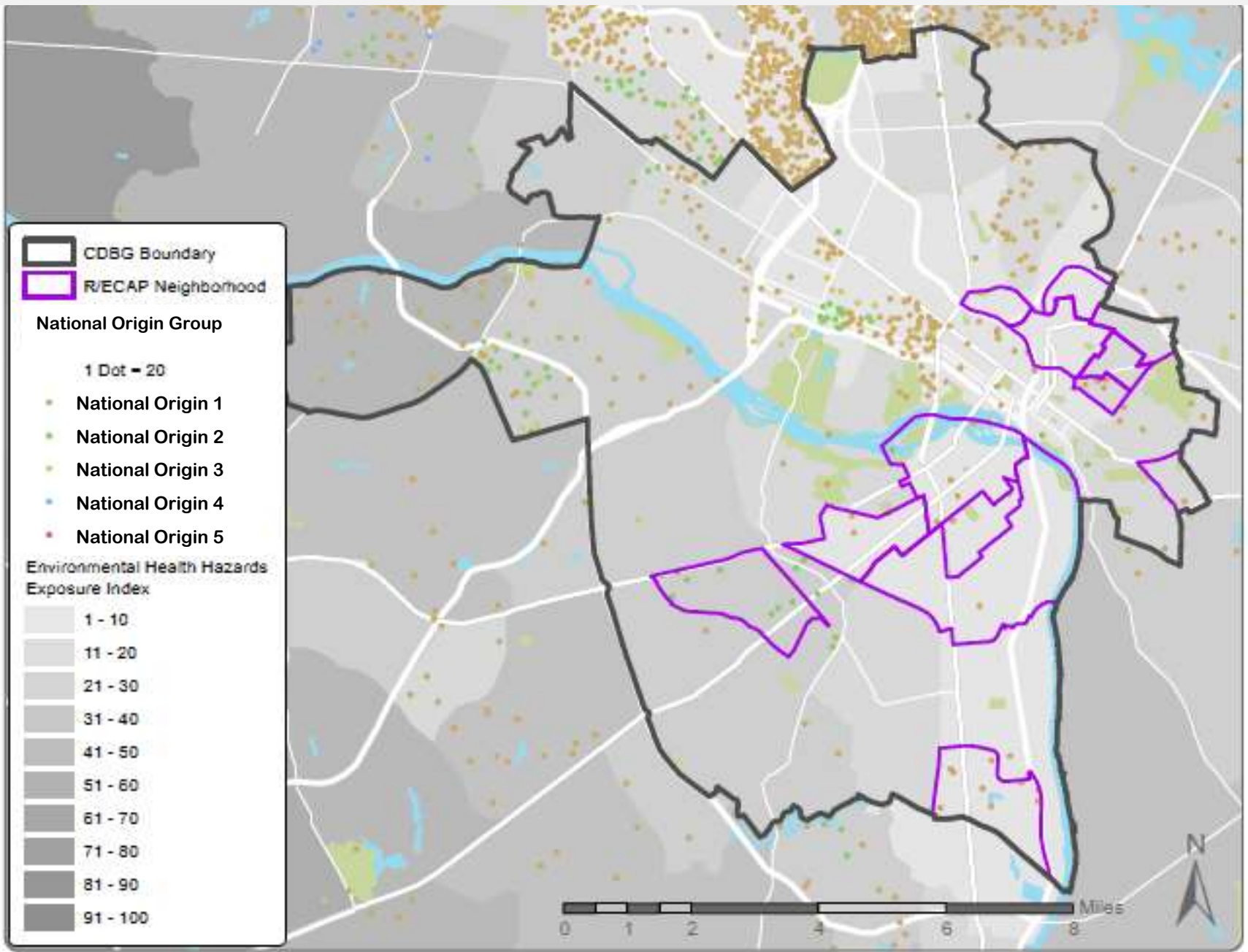
Map 14. Environmental Health Hazards Index and Race/Ethnicity, Jurisdiction X



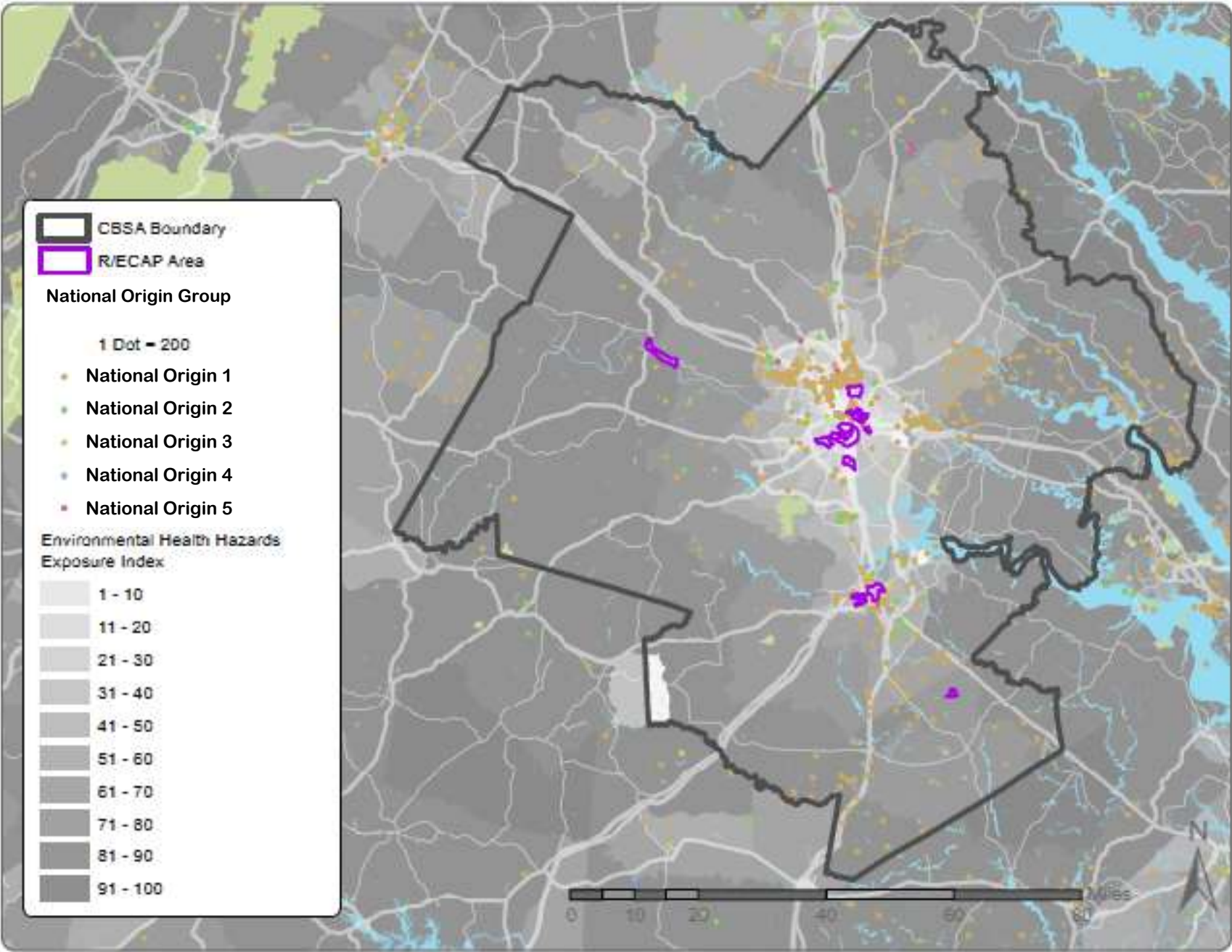
Map 14. Environmental Health Hazards Index and Race/Ethnicity, Region X



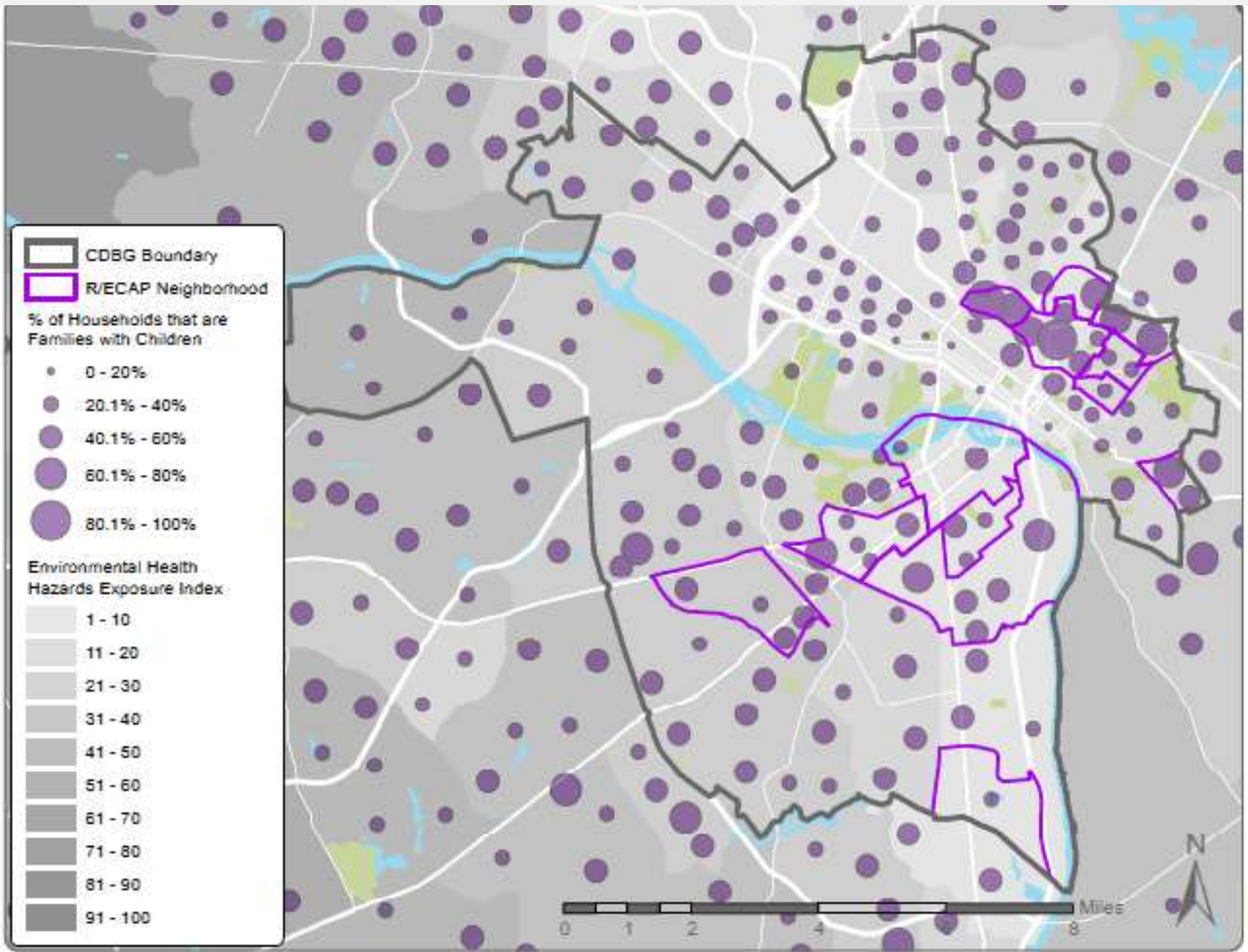
Map 14. Environmental Health Hazards Index and National Origin, Jurisdiction X



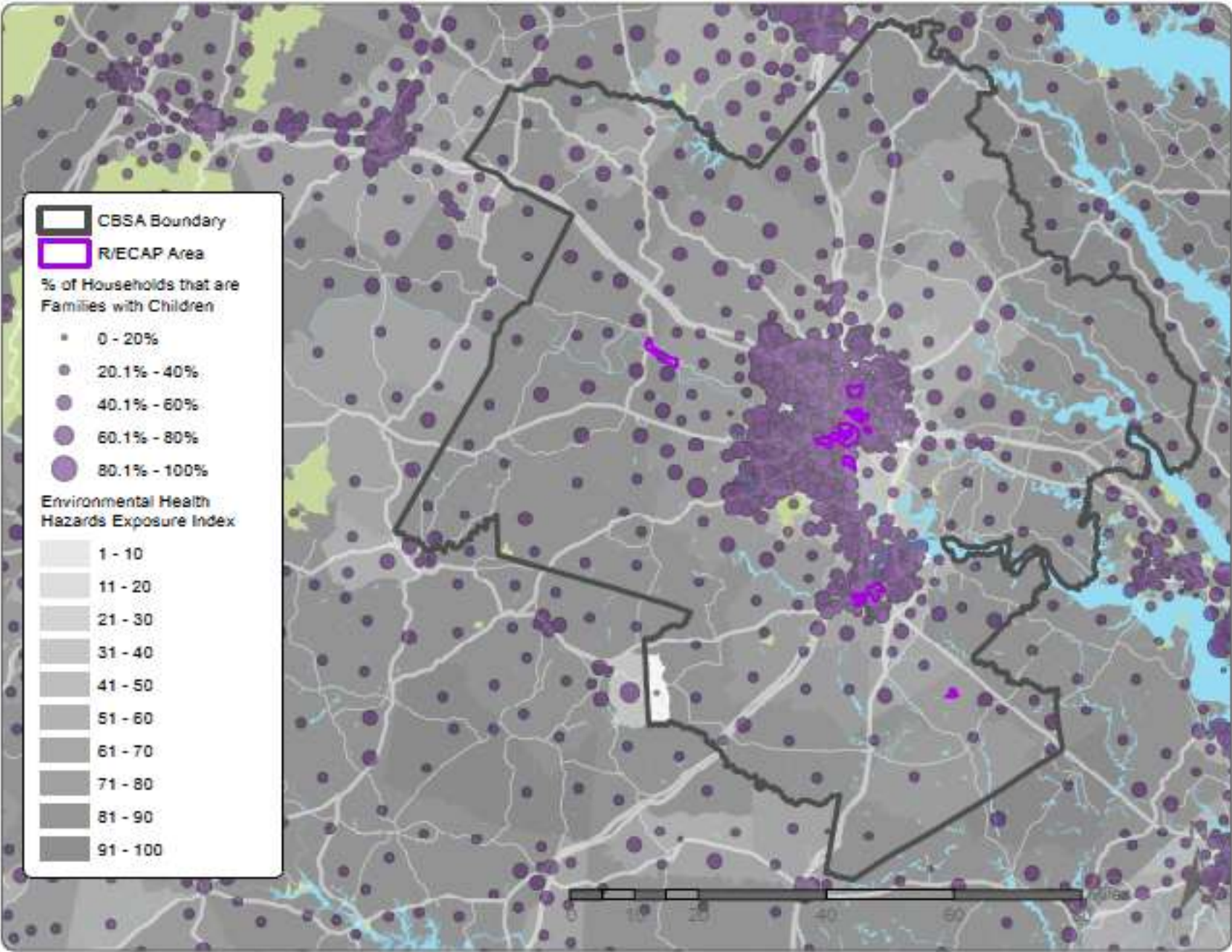
Map 14. Environmental Health Hazards Index and National Origin, Region X



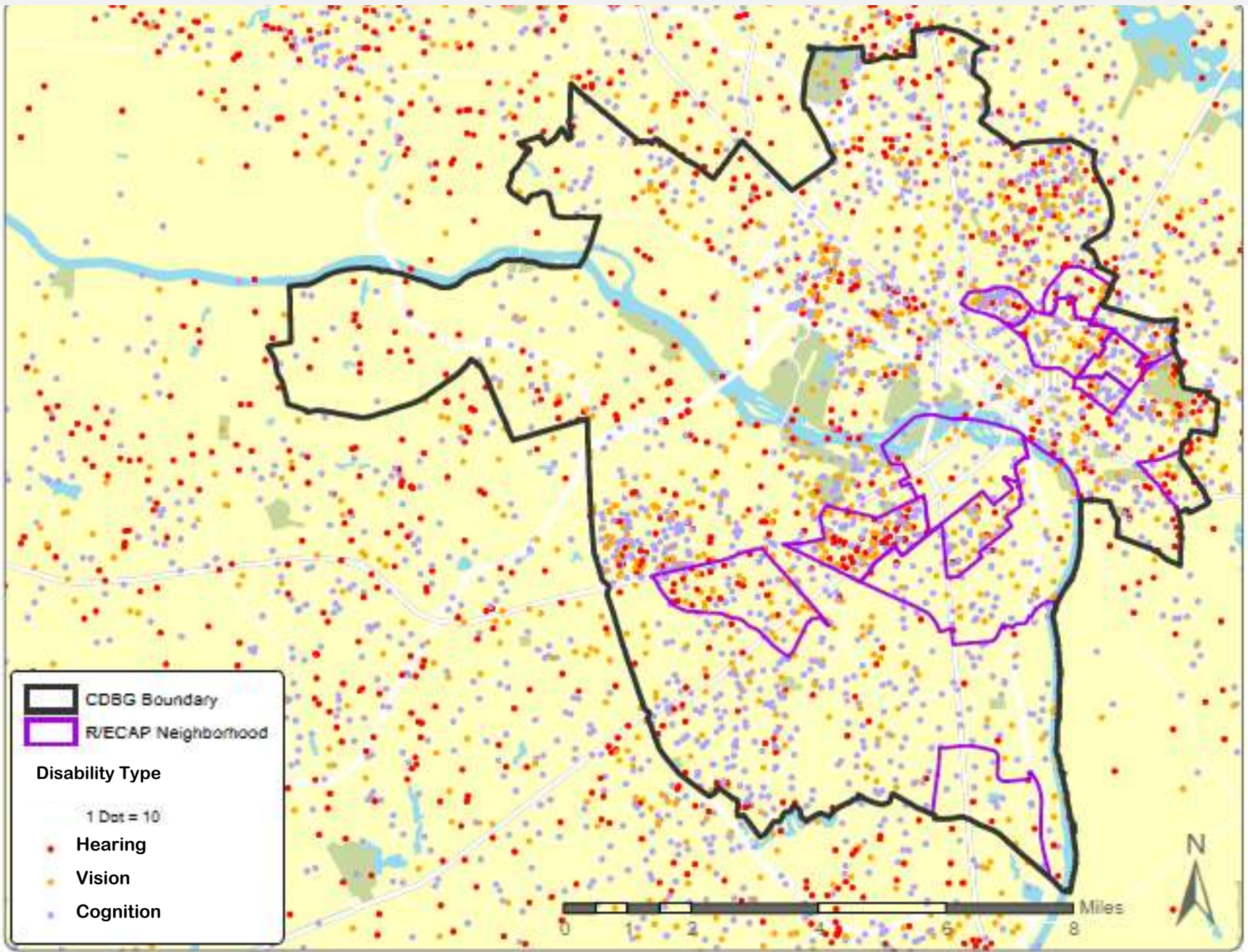
Map 14. Environmental Health Hazards Index and Families with Children, Jurisdiction X



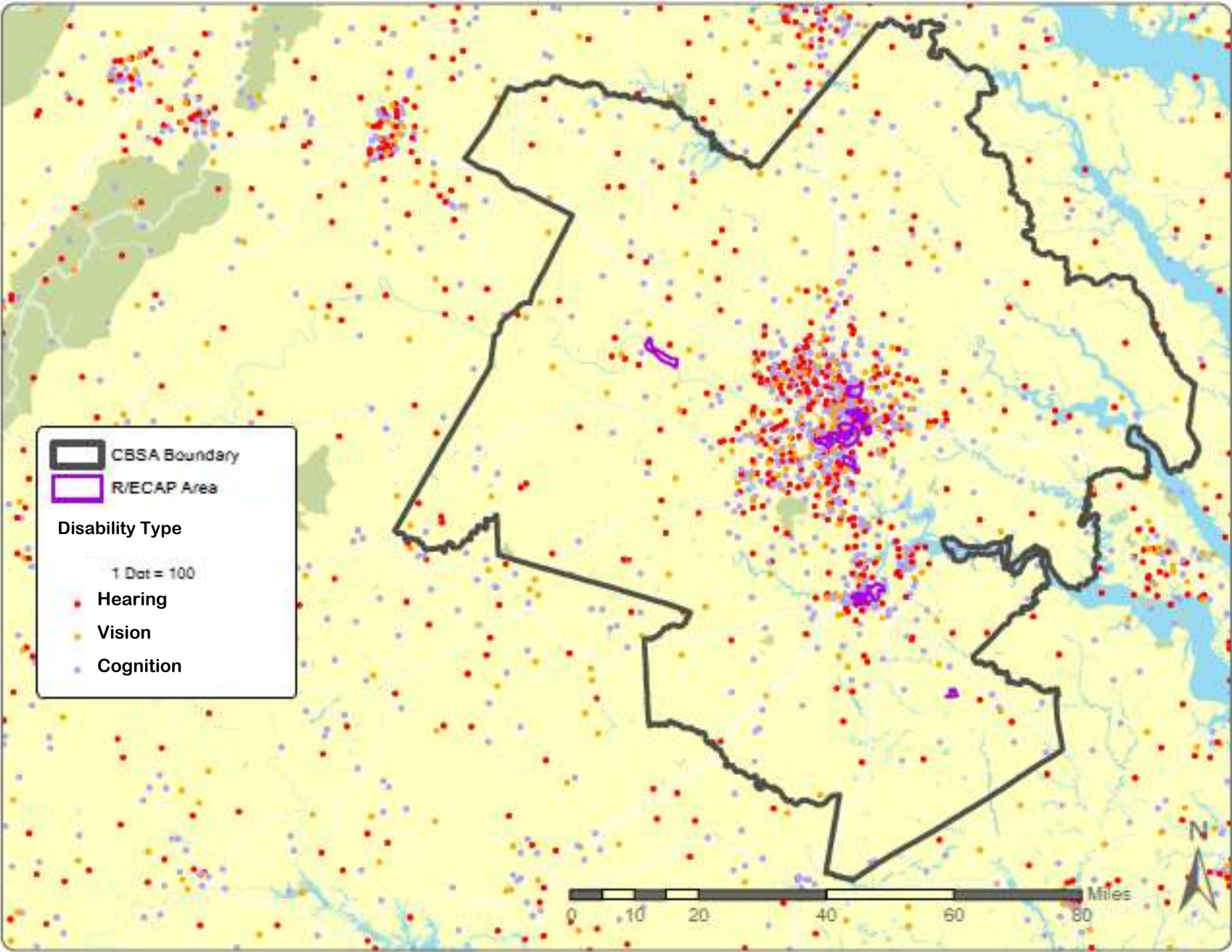
Map 14. Environmental Health Hazards Index and Families with Children, Region X



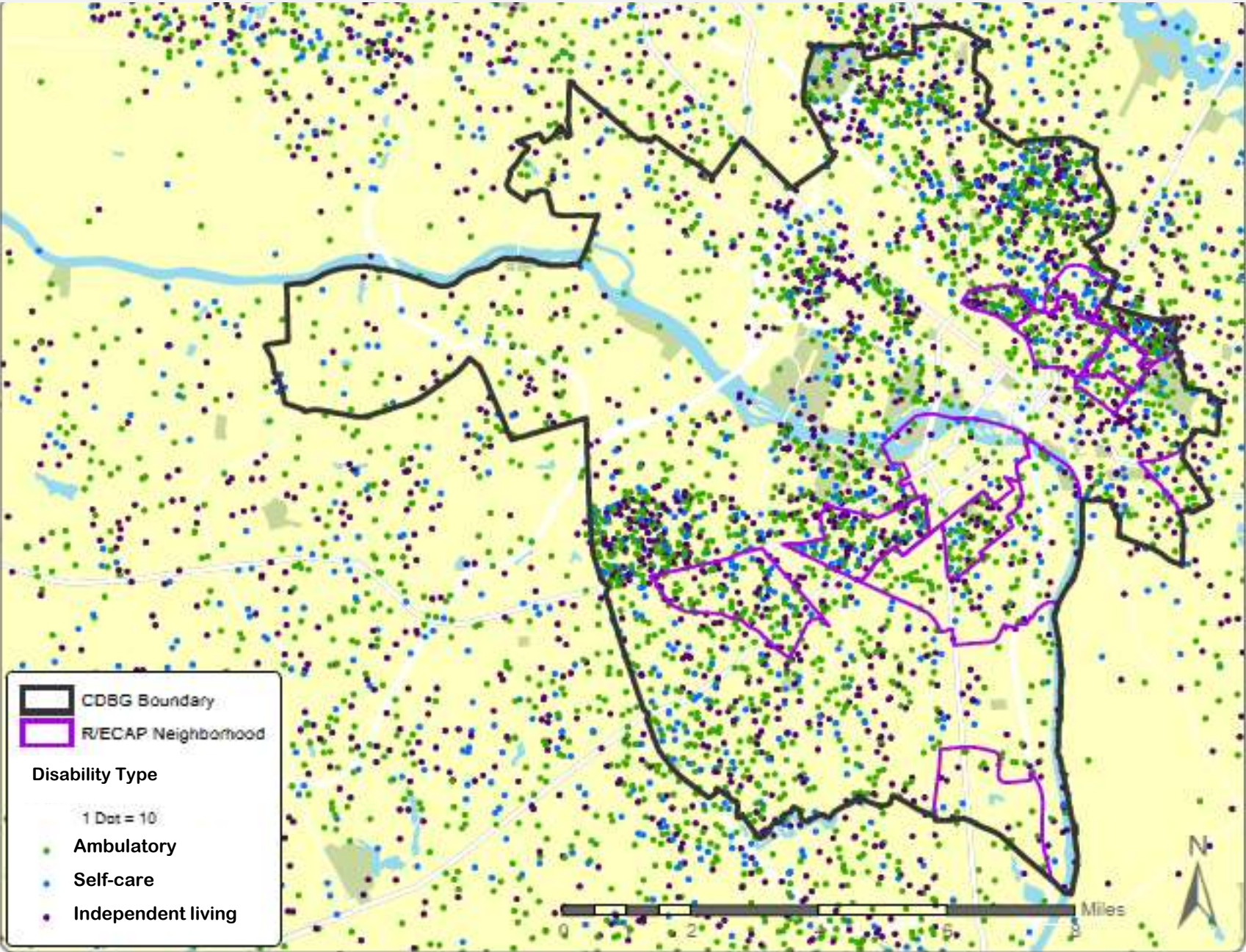
Map 15. Disability Type (hearing, vision, cognition), Jurisdiction X



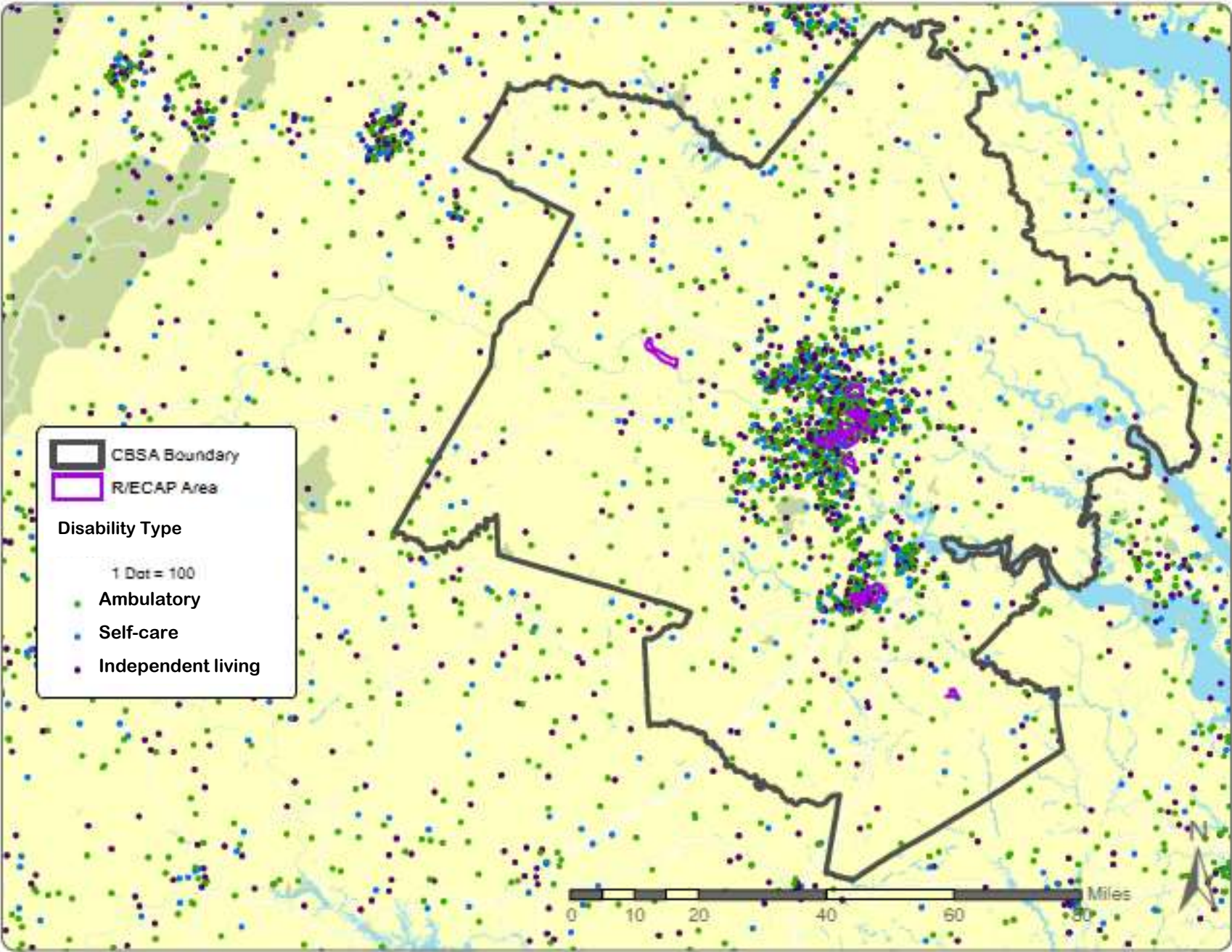
Map 15. Disability Type (hearing, vision, cognition), Region X



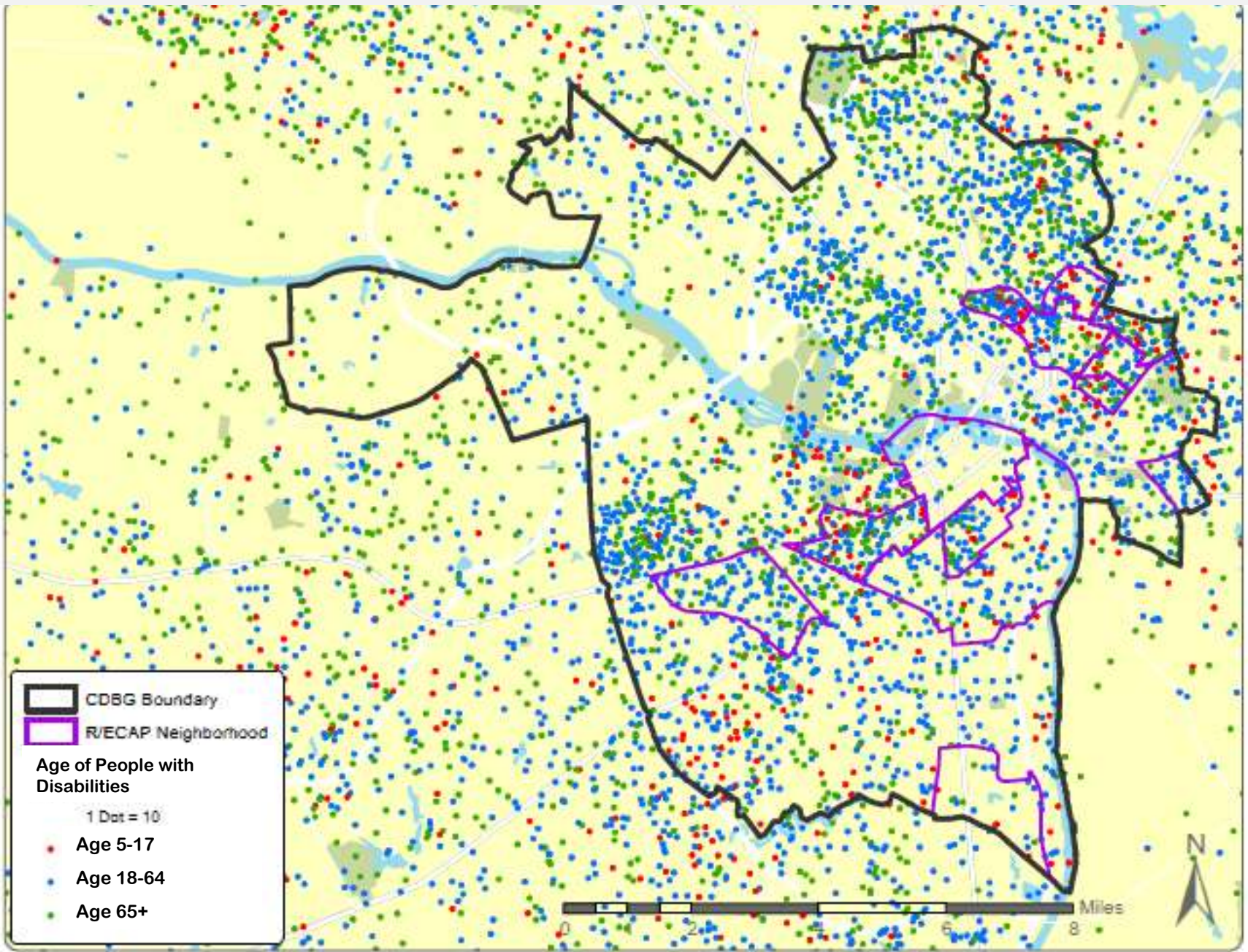
Map 15. Disability Type (ambulatory, self-care, independent living), Jurisdiction X



Map 15. Disability Type (ambulatory, self-care, independent living), Region X



Map 16. Age of People with Disabilities, Jurisdiction X



Map 16. Age of People with Disabilities, Region X

